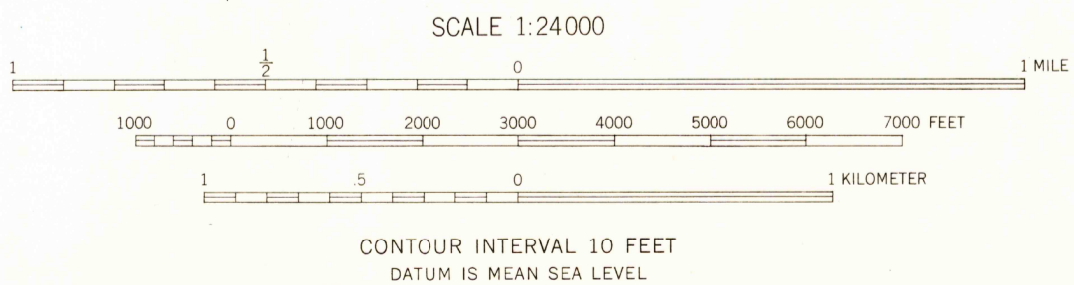
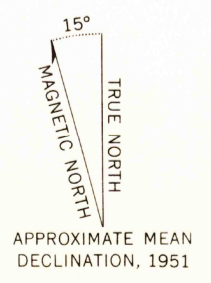
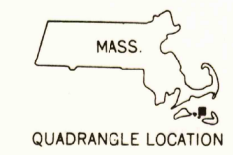


Mapped, edited, and published by the Geological Survey
Control by USC&GS
Topography by planetable surveys 1943
Revised 1951
Polyconic projection, 1927 North American datum
10,000-foot grid based on Massachusetts (island)
coordinate system
1000-meter Universal Transverse Mercator grid ticks,
zone 19, shown in blue



USGS
Historical File
Topographic Division

ROAD CLASSIFICATION
Light-duty ————— Unimproved dirt - - - - -



TUCKERNUCK ISLAND, MASS.
N 4115—W 7012.5/7.5

THIS MAP COMPLIES WITH NATIONAL MAP ACCURACY STANDARDS
FOR SALE BY U. S. GEOLOGICAL SURVEY, WASHINGTON 25, D. C.
A FOLDER DESCRIBING TOPOGRAPHIC MAPS AND SYMBOLS IS AVAILABLE ON REQUEST

1951

2900

5851 2 353