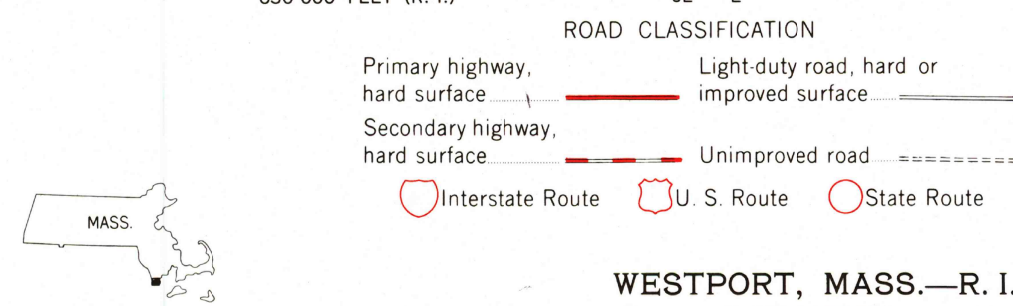
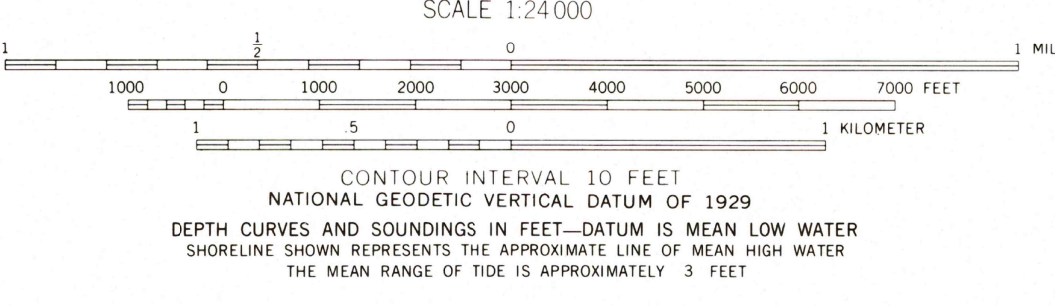
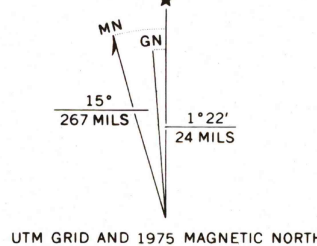


Mapped, edited, and published by the Geological Survey
Control by USGS, NOS/NOAA, and Massachusetts Geodetic Survey
Topography by planetable surveys 1939-1940. Revised from
aerial photographs taken 1974. Field checked 1975
Selected hydrographic data compiled from NOS 237 (1973)
This information is not intended for navigational purposes
Polyconic projection. 1927 North American datum
10,000-foot grid ticks based on Massachusetts coordinate system,
mainland zone, and Rhode Island coordinate system
1000-meter Universal Transverse Mercator grid,
zone 19
Civil boundaries in tidewater areas from information furnished
by the Massachusetts Department of Public Works
To place on the predicted North American Datum 1983
move the projection lines 6 meters south and
42 meters west as shown by dashed corner ticks



WESTPORT, MASS.—R. I.
41071-D1-TF-024

1977
DMA 6767 II SE—SERIES V814

USGS MAP HISTORICAL MAP
AUG 11 1969
REC'D FILE COPY