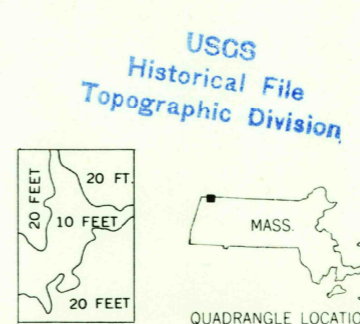
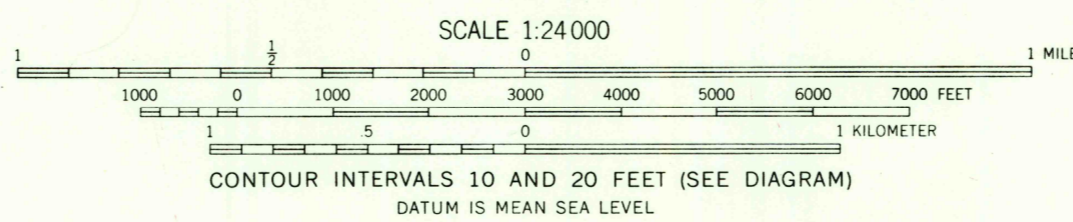
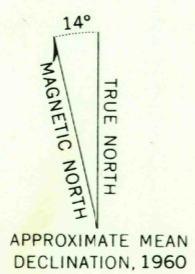


Mapped, edited, and published by the Geological Survey
Control by USGS, USC&GS, and Massachusetts Geodetic Survey
Topography from aerial photographs by photogrammetric methods
Aerial photographs taken 1942. Field check 1944. Revised 1960
Polyconic projection. 1927 North American datum
10,000-foot grids based on Massachusetts coordinate system,
mainland zone, and Vermont coordinate system
1000-meter Universal Transverse Mercator grid ticks,
zone 18, shown in blue
Fine red dashed lines indicate selected fence and field lines where
generally visible on aerial photographs. This information is unchecked



ROAD CLASSIFICATION

Heavy-duty	Light-duty
Medium-duty	Unimproved dirt
U.S. Route	State Route

WILLIAMSTOWN, MASS.-VT.
N4237.5-W7307.5/7.5

U.S.G.S.
FILE COPY
TOPOGRAPHIC DIVISION

SEP - 5 1961

4570