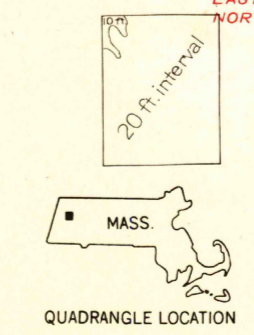
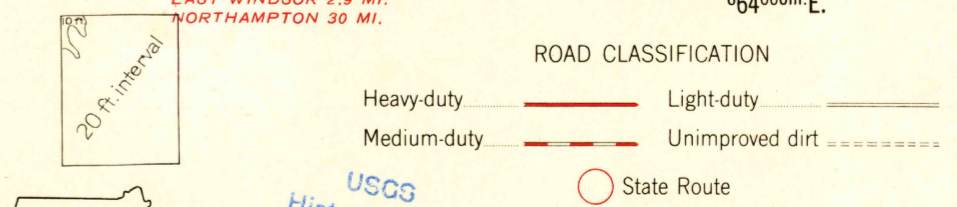
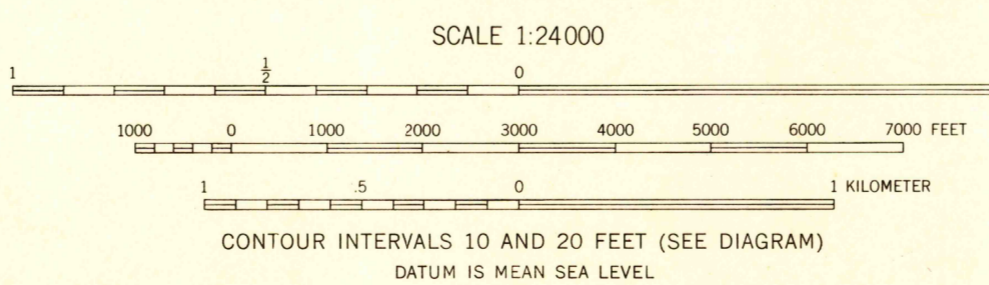




Mapped, edited, and published by the Geological Survey  
Control by USGS, USC&GS, and Massachusetts Geodetic Survey  
Topography by planetable surveys 1943-1944  
Polyconic projection. 1927 North American datum  
10,000-foot grid based on Massachusetts (Mainland)  
coordinate system  
1000-meter Universal Transverse Mercator grid ticks,  
zone 18, shown in blue



WINDSOR, MASS.  
N4230-W7300/7.5

1944

THIS MAP COMPLIES WITH NATIONAL MAP ACCURACY STANDARDS  
FOR SALE BY U. S. GEOLOGICAL SURVEY, WASHINGTON 25, D. C.  
A FOLDER DESCRIBING TOPOGRAPHIC MAPS AND SYMBOLS IS AVAILABLE ON REQUEST

U.S.G.S.  
FILE COPY  
Topographic division

SEP 25 1958

1935