
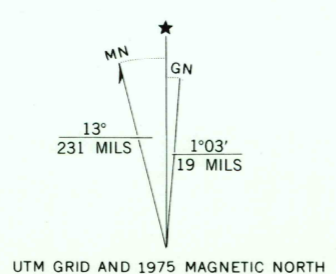


6368 III NE
(GREAT BARRINGTON)

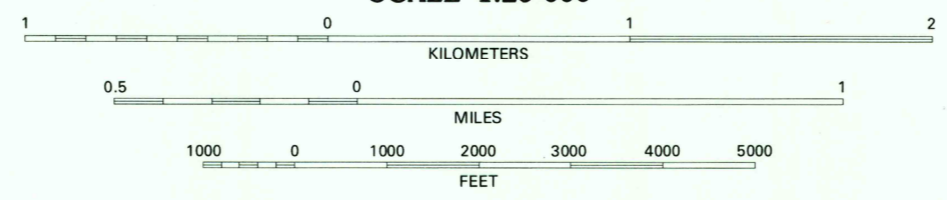


Produced and published by the Geological Survey

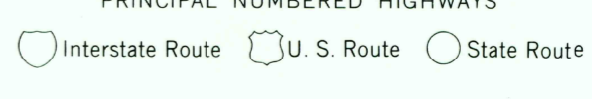
Orthophotograph prepared from 1:80,000-scale aerial photograph taken October 28, 1975
Projection: Massachusetts coordinate system, mainland zone (Lambert conformal conic)
10,000-foot grid ticks based on Massachusetts coordinate system, mainland zone, Connecticut coordinate system, and New York coordinate system, east zone
1000-meter Universal Transverse Mercator grid, zone 18. 1927 North American datum
Photoimagery rectified by optical scanning which may produce double or mismatched images; use the mean of image positions for map point



SCALE 1:25 000



PRINCIPAL NUMBERED HIGHWAYS



BASHBISH FALLS, MASS.-CONN.-N. Y.
N4200-W7322.5/7.5

THIS MAP COMPLIES WITH NATIONAL MAP ACCURACY STANDARDS
FOR SALE BY U. S. GEOLOGICAL SURVEY, RESTON, VIRGINIA 22092

42073-A4-OQ-025

1975
DMA 6368 III SW-SERIES V014

USGS
Historical File
National Mapping Div

1100
MAY 20 1981