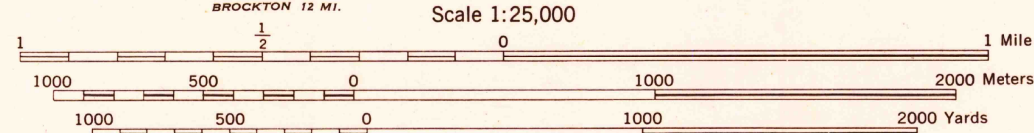
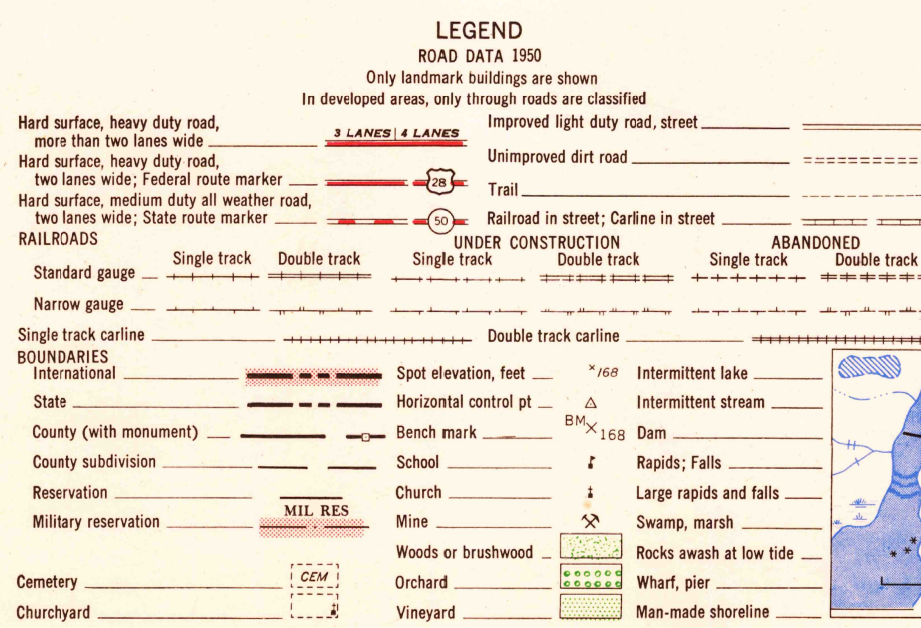


AMS V814  
Edition 2-AMS

Prepared by the Army Map Service (AM), Corps of Engineers, U. S. Army, Washington, D. C. Copied in 1953 from  
Massachusetts, 1:31,680, USGS, Boston South, 1950. Original map compiled by U. S. Geological Survey, 1943.  
Revised in 1949. Boundaries in tidalwater areas from information furnished by Massachusetts Department of  
Public Works. Horizontal and vertical control by USGS.

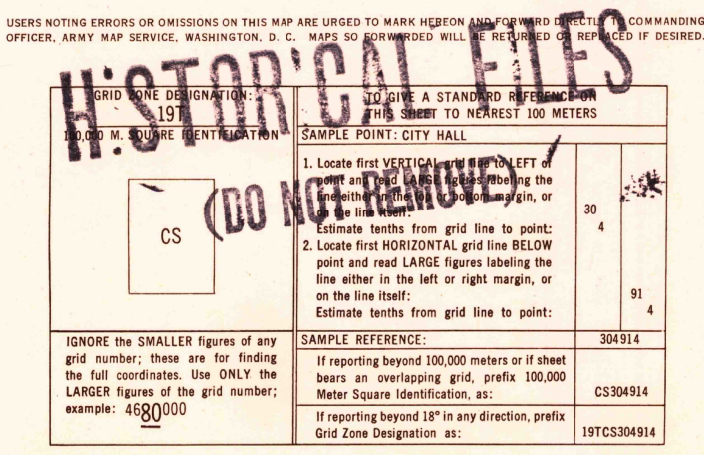


CONTOUR INTERVAL 10 FEET  
VERTICAL DATUM: SEA LEVEL DATUM OF 1929

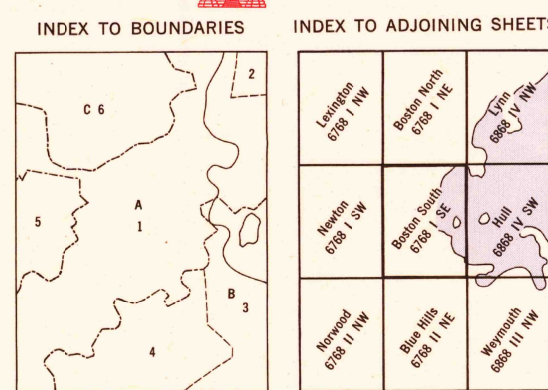
TRANSVERSE MERCATOR PROJECTION  
HORIZONTAL DATUM: 1927 NORTH AMERICAN DATUM

BLACK NUMBERED LINES INDICATE THE 1,000 METER UNIVERSAL TRANSVERSE  
MERCATOR GRID, ZONE 19

THE LAST THREE DIGITS OF THE GRID NUMBERS ARE OMITTED



PRINTED BY ARMY MAP SERVICE, CORPS OF ENGINEERS, 2-54, 601722



BOSTON SOUTH, MASS.

FILE COPY  
Not to be Removed From FilesUSGS Library  
Reston, VA.  
Topo ArchiveHISTORICAL FILES  
(DO NOT REMOVE)