

UNITED STATES
DEPARTMENT OF THE INTERIOR
GEOLOGICAL SURVEY

COMMONWEALTH OF MASSACHUSETTS
DEPARTMENT OF PUBLIC WORKS

BRIDGEWATER QUADRANGLE
MASSACHUSETTS
7.5 MINUTE SERIES (TOPOGRAPHIC)

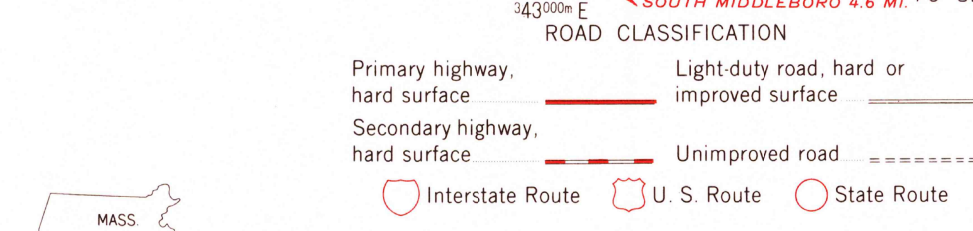
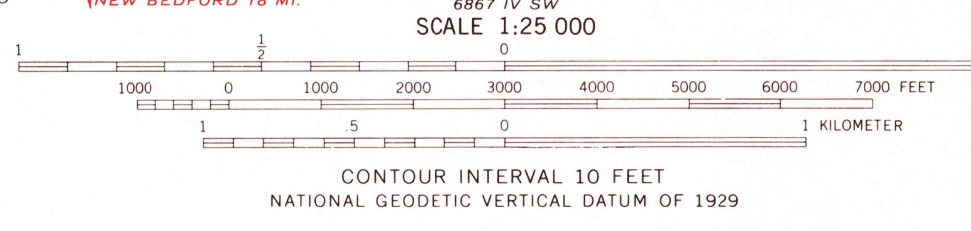
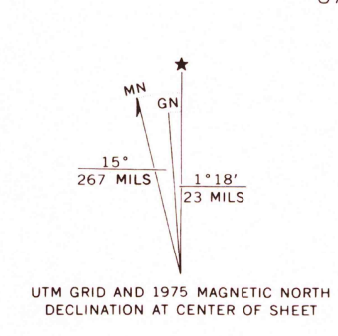


CONVERSION SCALES


Feet	Meters
15000	4500
14000	4000
13000	3500
12000	3000
11000	2500
10000	2000
9000	1500
8000	1000
7000	500
6000	0
5000	0
4000	0
3000	0
2000	0
1000	0
0	0

To convert feet to meters multiply by 0.3048
To convert meters to feet multiply by 3.2808

Mapped, edited, and published by the Geological Survey
Control by USGS, NOS/NOAA, and Massachusetts Geodetic Survey
Planimetry by photogrammetric methods from aerial photographs
Topography by planetable survey 1936-1937. Revised from aerial
photographs taken 1974. Field checked 1975
Polyconic projection. 1927 North American datum
10,000-foot grid ticks based on Massachusetts coordinate
system, mainland zone
1000-meter Universal Transverse Mercator grid,
zone 19
Red tint indicates area in which only landmark buildings are shown



FOR SALE BY U.S. GEOLOGICAL SURVEY
DENVER, COLORADO 80225, OR RESTON, VIRGINIA 22092
A FOLDER DESCRIBING TOPOGRAPHIC MAPS AND SYMBOLS IS AVAILABLE ON REQUEST



BRIDGEWATER, MASS.
N4152.5-W7052.5/7.5
1977
AMS 6867 IV NW-SERIES W814

