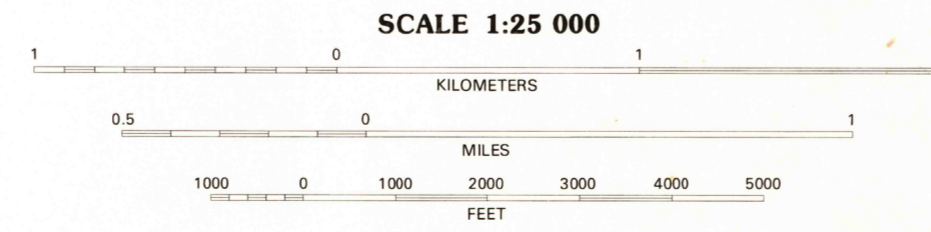
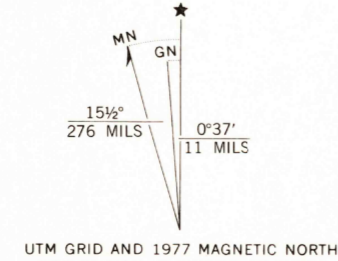
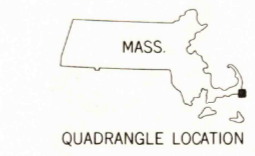




Produced and published by the Geological Survey
Orthophoto prepared from 1:80,000-scale
aerial photograph taken April 1, 1977
Projection and 10,000-foot grid ticks: Massachusetts
coordinate system, mainland zone (Lambert conformal conic)
1000-meter Universal Transverse Mercator grid,
zone 19. 1927 North American datum
Photomagey rectified by optical scanning
which may produce double or mismatched images;
use the mean of image positions for map point



THIS MAP COMPLIES WITH NATIONAL MAP ACCURACY STANDARDS
FOR SALE BY U. S. GEOLOGICAL SURVEY, RESTON, VIRGINIA 22092



QUADRANGLE LOCATION
41069-F8-OQ-025

PRINCIPAL NUMBERED HIGHWAYS
○ Interstate Route ○ U. S. Route ○ State Route

USGS
Historical File
National Mapping Div.

This quadrangle area also covered by
1:25,000-scale topographic map

CHATHAM, MASS.
N4137.5-W6952.5/7.5

1977
DMA 7067 III NW-SERIES V014

MAY 1 1981
675