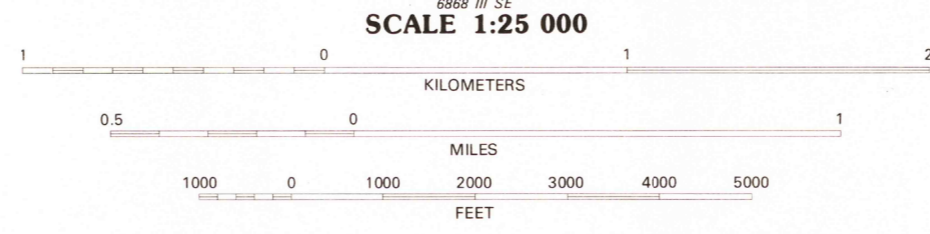
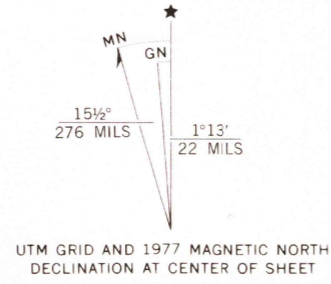
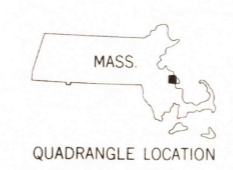




Produced and published by the Geological Survey
Orthophotograph prepared from 1:80,000-scale
aerial photograph taken April 1, 1977
Projection and 10,000-foot grid ticks: Massachusetts
coordinate system, mainland zone (Lambert conformal conic)
1000-meter Universal Transverse Mercator grid,
zone 19. 1927 North American datum
Photomagey rectified by optical scanning
which may produce double or mismatched images;
use the mean of image positions for map point



PRINCIPAL NUMBERED HIGHWAYS
 Interstate Route U. S. Route State Route



This quadrangle area also covered by
1:25,000-scale topographic map

JUL 28 1980

THIS MAP COMPLIES WITH NATIONAL MAP ACCURACY STANDARDS
FOR SALE BY U. S. GEOLOGICAL SURVEY, RESTON, VIRGINIA 22092

42070-B7-00-025

USGS
Historical File
Topographic Division

COHASSET, MASS.
N4207.5-W7045.7.5

1050

1977
DMA 6868 III NE-SERIES V014