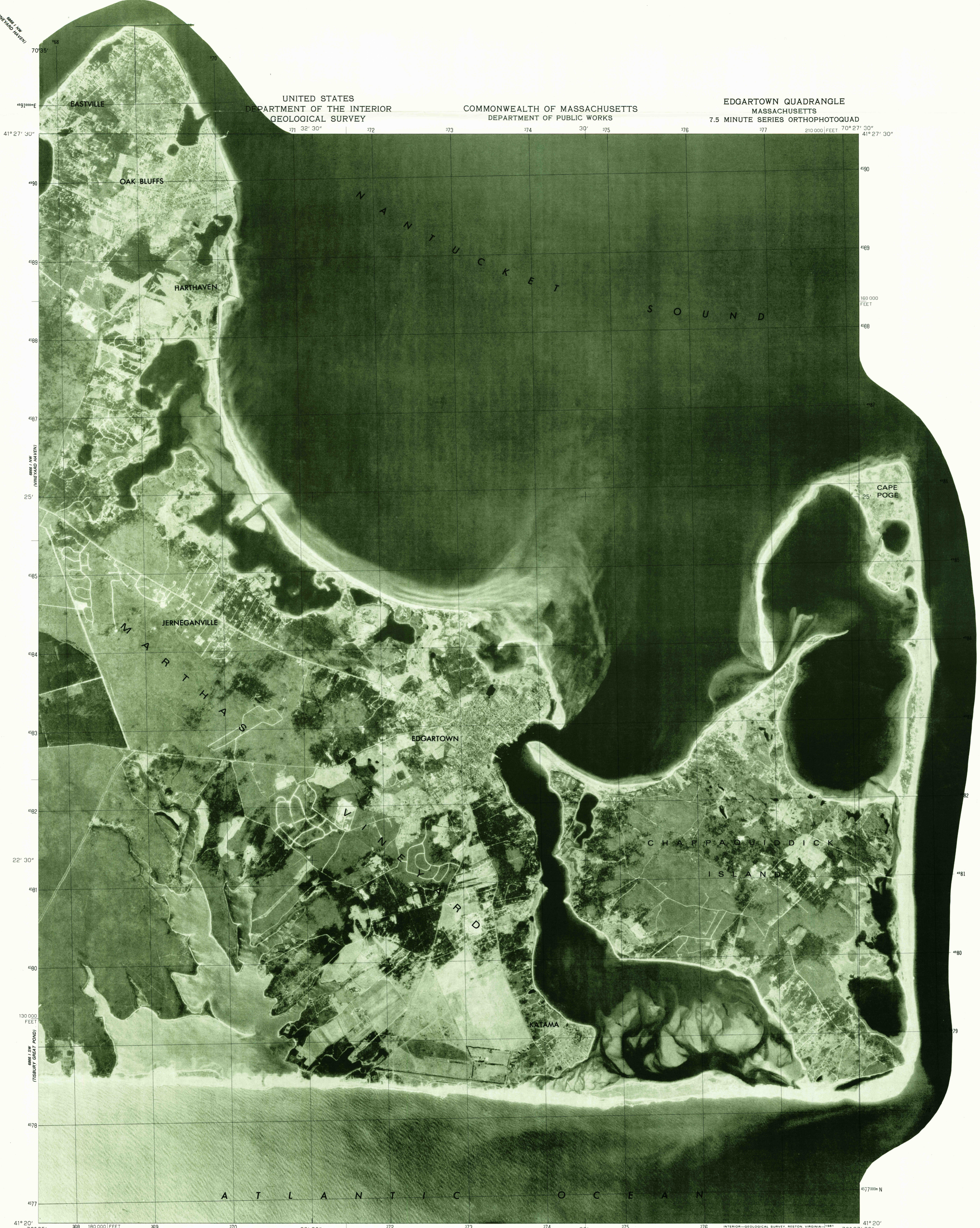
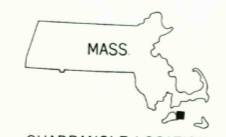
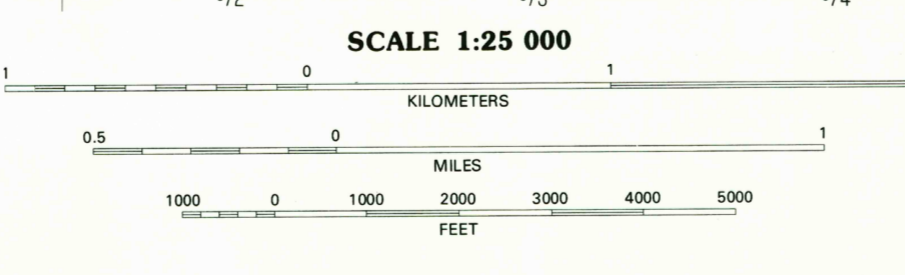
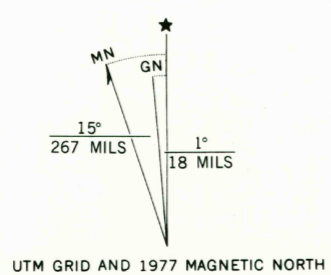


UNITED STATES DEPARTMENT OF THE INTERIOR GEOLOGICAL SURVEY
 COMMONWEALTH OF MASSACHUSETTS DEPARTMENT OF PUBLIC WORKS
 EDGARTOWN QUADRANGLE MASSACHUSETTS
 7.5 MINUTE SERIES ORTHOPHOTOQUAD



Produced and published by the Geological Survey
 Orthophotograph prepared from 1:80,000-scale aerial photograph taken April 1, 1977
 Projection and 10,000-foot grid ticks: Massachusetts coordinate system, island zone (Lambert conformal conic)
 1000-meter Universal Transverse Mercator grid, zone 19, 1927 North American datum
 Photoimagery rectified by optical scanning which may produce double or mismatched images; use the mean of image positions for map point



PRINCIPAL NUMBERED HIGHWAYS
 Interstate Route U. S. Route State Route

This quadrangle area also covered by 1:25,000-scale topographic map

EDGARTOWN, MASS.
 N4120-W7027.5/7.5

1977

DMA 8886 1 NE-SERIES V014

THIS MAP COMPLIES WITH NATIONAL MAP ACCURACY STANDARDS FOR SALE BY U.S. GEOLOGICAL SURVEY, RESTON, VIRGINIA 22092

41070-C4-00-025

JUN 19 1981
 USGS
 HISTORICAL FILE
 NATIONAL MAP DIVISION

650