

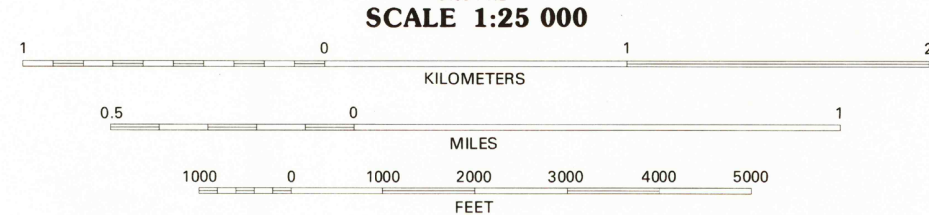
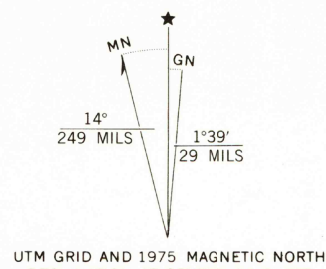


Produced and published by the Geological Survey

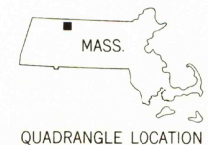
Orthophoto prepared from 1:80,000-scale aerial photograph taken October 23, 1975

Projection and 10,000-foot grid ticks: Massachusetts coordinate system, mainland zone (Lambert conformal conic) 1000-meter Universal Transverse Mercator grid, zone 18. 1927 North American datum

Photomage rectified by optical scanning which may produce double or mismatched images; use the mean of image positions for map point



THIS MAP COMPLIES WITH NATIONAL MAP ACCURACY STANDARDS FOR SALE BY U. S. GEOLOGICAL SURVEY, RESTON, VIRGINIA 22092



QUADRANGLE LOCATION

USGS
Historical File
National Mapping Div.

GREENFIELD, MASS.
N4230-W7230/7.5

1975

DMA 6469 II SE-SERIES V014

675
MAY 20 1981