


6469 II NE
COLEMAN

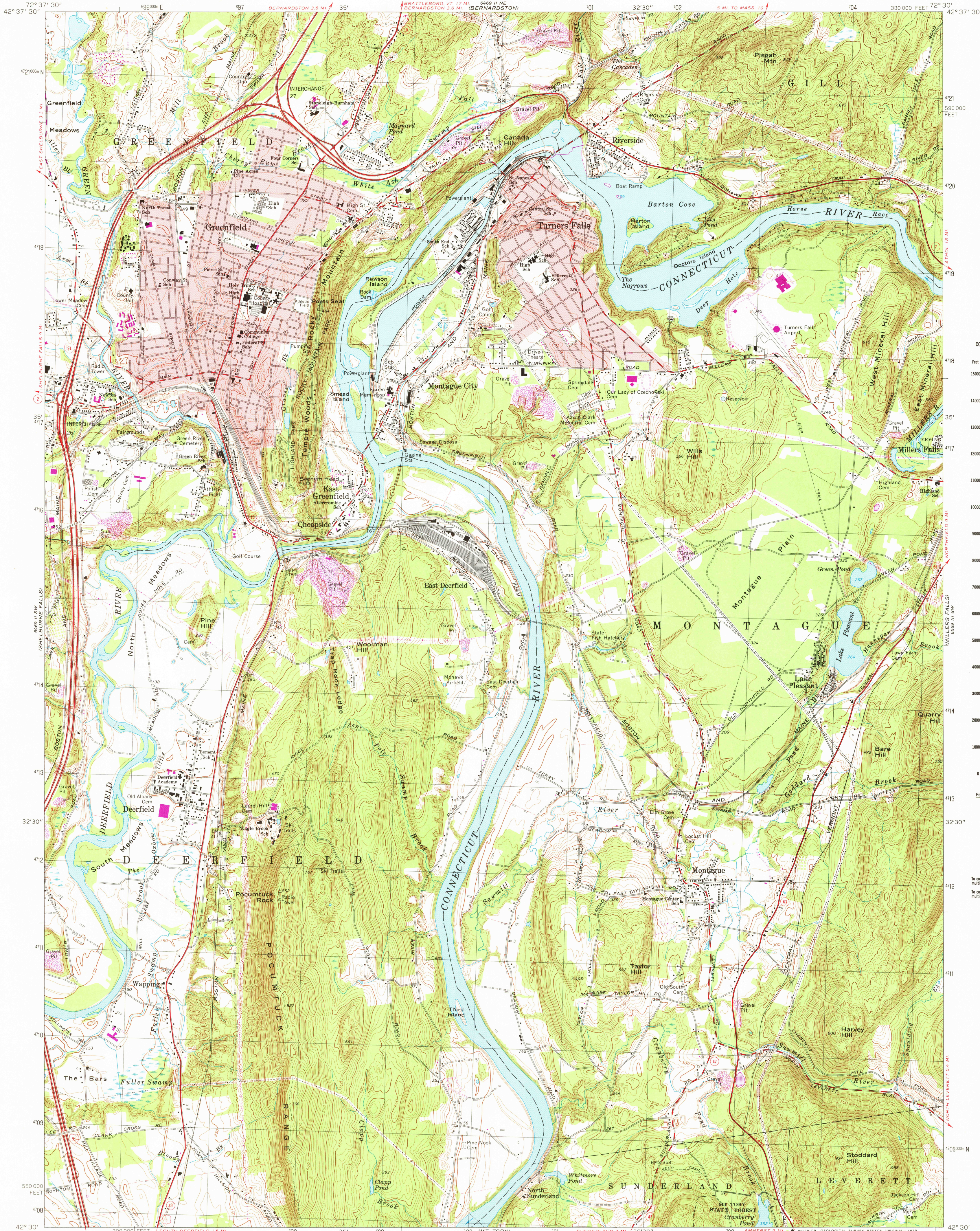
UNITED STATES
DEPARTMENT OF THE INTERIOR
GEOLOGICAL SURVEY



COMMONWEALTH OF MASSACHUSETTS
DEPARTMENT OF PUBLIC WORKS

GREENFIELD QUADRANGLE
MASSACHUSETTS—FRANKLIN CO.
7.5 MINUTE SERIES (TOPOGRAPHIC)

6469 II NW
NORTHFIELD



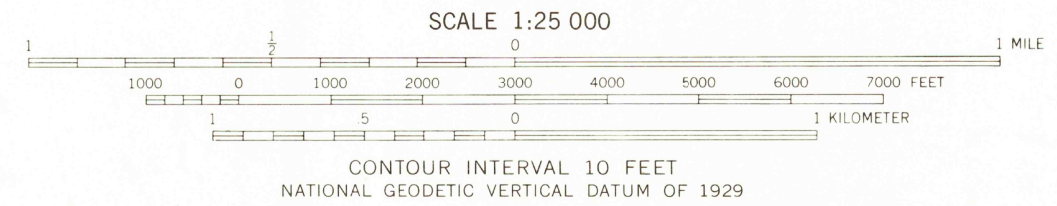
CONVERSION
SCALES

Feet	Meters
15000	4500
14000	4200
13000	3900
12000	3600
11000	3300
10000	3000
9000	2700
8000	2400
7000	2100
6000	1800
5000	1500
4000	1200
3000	900
2000	600
1000	300
0	0

To convert feet to meters
multiply by 0.305

To convert meters to feet
multiply by 3.281

Mapped, edited, and published by the Geological Survey
Control by USGS, USC&GS, and Massachusetts Geodetic Survey
Topography by planetable survey 1936. Revised from aerial
photographs taken 1966. Field checked 1968
Polyconic projection. 1927 North American datum
10,000-foot grid based on Massachusetts coordinate system,
mainland zone
1000-meter Universal Transverse Mercator grid,
zone 18
Fine red dashed lines indicate selected fence and field lines where
generally visible on aerial photographs. This information is unchecked
Red tint indicates areas in which only landmark buildings are shown
There may be private inholdings within the boundaries of
the National or State reservations shown on this map



ROAD CLASSIFICATION

Primary highway, all weather, hard surface	Light-duty road, all weather, improved surface
Secondary highway, all weather, hard surface	Unimproved road, fair or dry weather

Interstate Route U.S. Route State Route

GREENFIELD, MASS.
N4230—W7230/7.5
1968
PHOTOREVISED 1979
AMS 6469 II SE—SERIES V814

JUN 18 1979
4800