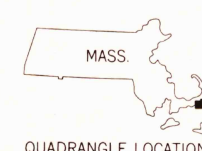
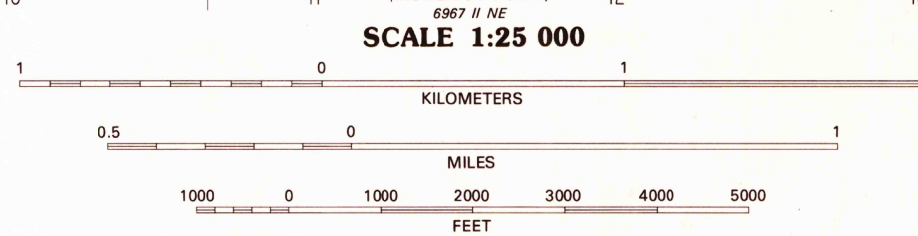
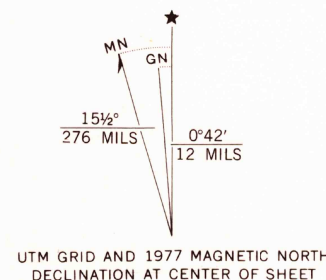


Produced and published by the Geological Survey
Orthophotograph prepared from 1:80,000-scale
aerial photograph taken April 1, 1977
Projection and 10,000-foot grid ticks: Massachusetts
coordinate system, mainland zone (Lambert conformal conic)
1000-meter Universal Transverse Mercator grid,
zone 19. 1927 North American datum
Photoimagery rectified by optical scanning
which may produce double or mismatched images;
use the mean of image positions for map point



PRINCIPAL NUMBERED HIGHWAYS
Interstate Route U. S. Route State Route

This quadrangle area also covered by
1:25,000-scale topographic map

HARWICH, MASS.
N4139-W7000/8 X 7.5

1977

USGS
Historical File
National Mapping Div.

MAY 1 1981

675