


6791 1:62 500
HAVERHILL
1:62 500

UNITED STATES
DEPARTMENT OF THE INTERIOR
GEOLOGICAL SURVEY

COMMONWEALTH OF MASSACHUSETTS
DEPARTMENT OF PUBLIC WORKS

HAVERHILL QUADRANGLE
MASSACHUSETTS-NEW HAMPSHIRE
7.5 MINUTE SERIES (TOPOGRAPHIC)
SE/4 HAVERHILL 15' QUADRANGLE

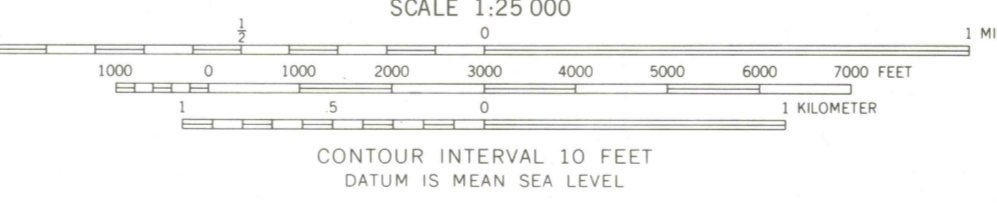
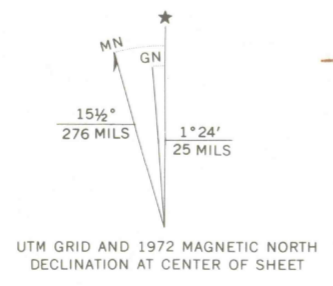
6791 1:62 500
HAVERHILL
1:62 500



To convert feet to meters multiply by 3.048
To convert meters to feet multiply by 3.281

U.S. GEOLOGICAL SURVEY
DEC 6 1979
LIBRARY

Mapped, edited, and published by the Geological Survey
Control by USGS, USC&GS, and Massachusetts Geodetic Survey
Topography in Massachusetts by planetable surveys 1942
Topography in New Hampshire by photogrammetric methods from
aerial photographs taken 1953. Field checked 1955.
Revised from aerial photographs taken 1971. Field checked 1972
Polyconic projection. 1927 North American datum
10,000-foot grids based on Massachusetts coordinate system,
mainland zone, and New Hampshire coordinate system
1000-meter Universal Transverse Mercator grid, zone 19



ROAD CLASSIFICATION
Primary highway, hard surface ————
Secondary highway, hard surface ————
Light-duty road, hard or improved surface ————
Unimproved road ————
Interstate Route ————
U. S. Route ————
State Route ————

HAVERHILL, MASS.-N. H.
SE/4 HAVERHILL 15' QUADRANGLE
N4245-W7100/7.5

1972

AMS 6791 1 SE-SERIES V814

Fine red dashed lines indicate selected fence and field lines where generally visible on aerial photographs. This information is unchecked
Red tint indicates areas in which only landmark buildings are shown

THIS MAP COMPLIES WITH NATIONAL MAP ACCURACY STANDARDS
FOR SALE BY U. S. GEOLOGICAL SURVEY, RESTON, VIRGINIA 22092
A FOLDER DESCRIBING TOPOGRAPHIC MAPS AND SYMBOLS IS AVAILABLE ON REQUEST

USGS LIBRARY, RESTON
3 1818 00431274 8