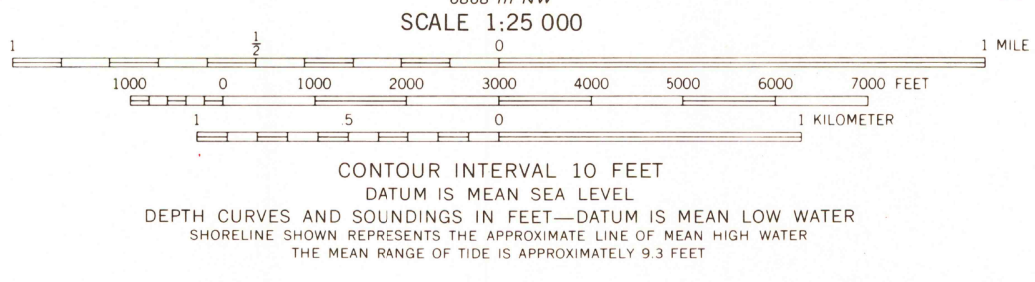
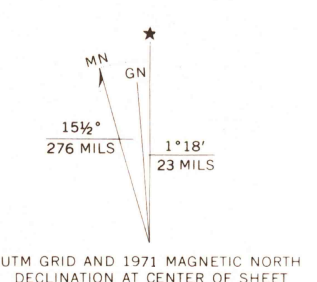





Mapped, edited, and published by the Geological Survey  
Control by USGS and USC&GS  
Topography by planetable surveys 1936 and 1943. Revised from  
aerial photographs taken 1969. Field checked 1971  
Selected hydrographic data compiled from USC&GS Chart 246 (1971)  
This information is not intended for navigational purposes  
Polyconic projection. 1927 North American datum  
10,000-foot grid based on Massachusetts coordinate system,  
mainland zone  
1000-meter Universal Transverse Mercator grid, zone 19  
Boundaries in tidewater areas from information supplied by  
Massachusetts Department of Public Works  
Bumkin Island, the Brewster Islands, Calf Island, Little Calf  
Island, and Green Island under jurisdiction of Hull Town  
Red tint indicates areas in which only landmark buildings are shown



ROAD CLASSIFICATION

Primary highway, hard surface	Light duty road, hard or improved surface
Secondary highway, hard surface	Unimproved road
Interstate Route	U. S. Route
	State Route



APR 23 1978  
4300