


UNITED STATES  
DEPARTMENT OF THE INTERIOR  
GEOLOGICAL SURVEY

COMMONWEALTH OF MASSACHUSETTS  
DEPARTMENT OF PUBLIC WORKS

LEICESTER QUADRANGLE  
MASSACHUSETTS  
7.5 MINUTE SERIES ORTHOPHOTOQUAD

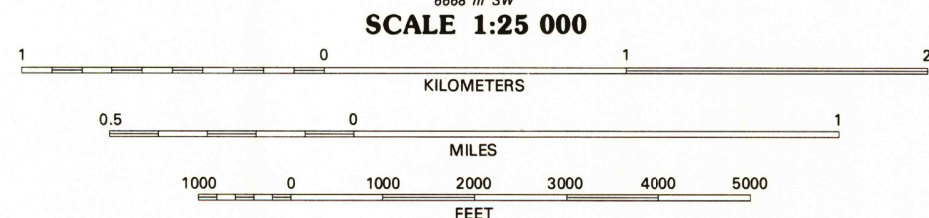
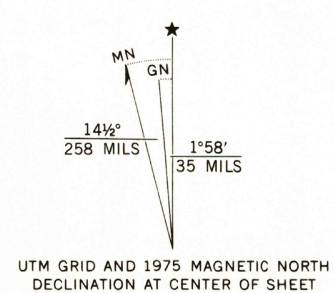


Produced and published by the Geological Survey

Orthophoto prepared from 1:80,000-scale aerial photograph taken October 23, 1975

Projection and 10,000-foot grid ticks: Massachusetts coordinate system, mainland zone (Lambert conformal conic), zone 19. 1927 North American datum

Photomage rectified by optical scanning which may produce double or mismatched images; use the mean of image positions for map point



THIS MAP COMPLIES WITH NATIONAL MAP ACCURACY STANDARDS FOR SALE BY U.S. GEOLOGICAL SURVEY, RESTON, VIRGINIA 22092



42071-B8-OQ-025

PRINCIPAL NUMBERED HIGHWAYS  
Interstate Route U.S. Route State Route

This quadrangle area also covered by 1:25,000-scale topographic map

LEICESTER, MASS.  
N4207.5-W7152.5/7.5

1975

DMA 6668 III NW-SERIES V014

1975  
HISTORICAL FILE  
NATIONAL MAPS DIVISION

JUN 8 1981  
675