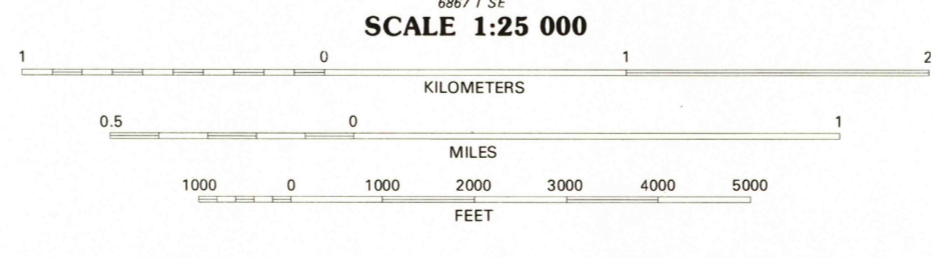
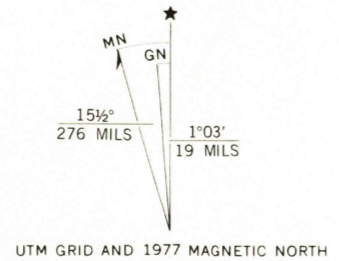
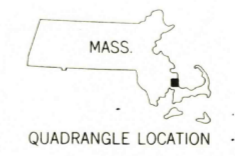




Produced and published by the Geological Survey  
Orthophoto prepared from 1:80,000-scale  
aerial photograph taken April 1, 1977  
Projection and 10,000-foot grid ticks: Massachusetts  
coordinate system, mainland zone (Lambert conformal conic)  
1000-meter Universal Transverse Mercator grid,  
zone 19. 1927 North American datum  
Photomagey rectified by optical scanning  
which may produce double or mismatched images;  
use the mean of image positions for map point



THIS MAP COMPLIES WITH NATIONAL MAP ACCURACY STANDARDS  
FOR SALE BY U.S. GEOLOGICAL SURVEY, RESTON, VIRGINIA 22092



41070-H5-OQ-025

RETURN TO:  
USGS AND HISTORICAL MAP ARCHIVES

PRINCIPAL NUMBERED HIGHWAYS  
○ Interstate Route ○ U. S. Route ○ State Route

This quadrangle area also covered by  
1:25,000-scale topographic map

MANOMET, MASS.  
N4152.5-W7030.7.5

1977

DMA 8867 1 NE-SERIES V014

USGS  
Historical File  
National Mapping Division

APR 10 1981

675