


678 II NW
(MIDDLEBURY)

UNITED STATES
DEPARTMENT OF THE INTERIOR
GEOLOGICAL SURVEY

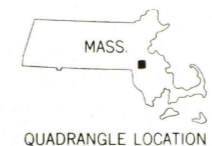
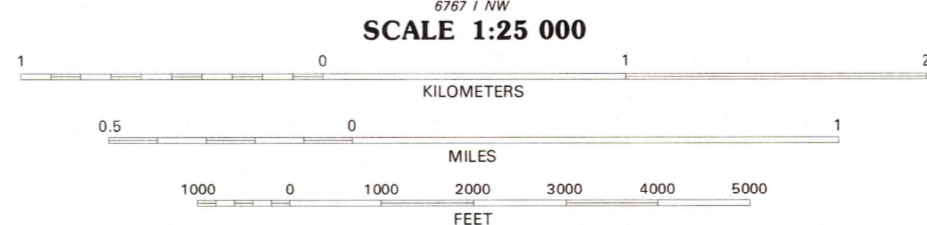
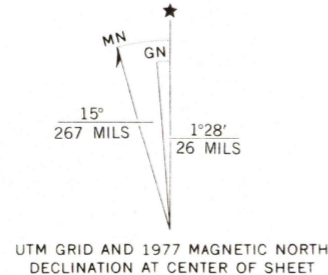
COMMONWEALTH OF MASSACHUSETTS
DEPARTMENT OF PUBLIC WORKS

MANSFIELD QUADRANGLE
MASSACHUSETTS
7.5 MINUTE SERIES ORTHOPHOTOQUAD

678 II SE
(BLAKE HILLS)



Produced and published by the Geological Survey
Orthophoto prepared from 1:80,000-scale
aerial photograph taken April 1, 1977
Projection and 10,000-foot grid ticks. Massachusetts
coordinate system, mainland zone (Lambert conformal conic)
1000-meter Universal Transverse Mercator grid,
zone 19. 1927 North American datum
Photomagey rectified by optical scanning
which may produce double or mismatched images;
use the mean of image positions for map point



PRINCIPAL NUMBERED HIGHWAYS
○ Interstate Route ○ U. S. Route ○ State Route

This quadrangle area also covered by
1:25,000-scale topographic map

MANSFIELD, MASS.
N4200-W7107.5/7.5

1977

DMA 6768 II SW-SERIES V014

THIS MAP COMPLIES WITH NATIONAL MAP ACCURACY STANDARDS
FOR SALE BY U. S. GEOLOGICAL SURVEY, RESTON, VIRGINIA 22092

42071-A2-00-025

USGS
Historical File
National Mapping Div.

APR 9 1981
675