


68° 15' E
GREENFIELD 6 MI

UNITED STATES
DEPARTMENT OF THE INTERIOR
GEOLOGICAL SURVEY

COMMONWEALTH OF MASSACHUSETTS
DEPARTMENT OF PUBLIC WORKS

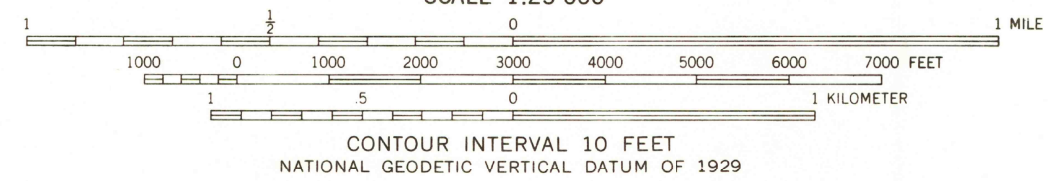
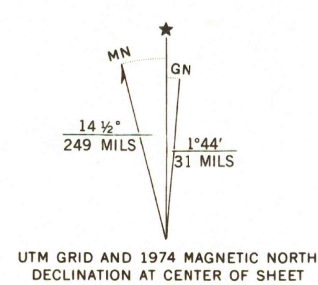
MILLERS FALLS QUADRANGLE
MASSACHUSETTS—FRANKLIN CO.
7.5 MINUTE SERIES (TOPOGRAPHIC)

68° 15' E
GREENFIELD 6 MI



To convert feet to meters
multiply by 0.3048
To convert meters to feet
multiply by 3.2808

Mapped, edited, and published by the Geological Survey
Control by USGS, NOS/NOAA, and Massachusetts Geodetic Survey
Topography by planetable survey 1936. Revised from
aerial photographs taken 1972. Field checked 1974
Polyconic projection. 1927 North American datum
10,000-foot grid ticks based on Massachusetts coordinate system,
mainland zone
1000-meter Universal Transverse Mercator grid,
zone 18



ROAD CLASSIFICATION
Primary highway, hard surface —————
Secondary highway, hard surface - - - - -
Unimproved road - - - - -
Interstate Route ————
U. S. Route ————
State Route ————

MILLERS FALLS, MASS.
N4230—W7222.5/7.5
1977
AMS 6569 III SW—SERIES V814

APR 26 1979

THIS MAP COMPLIES WITH NATIONAL MAP ACCURACY STANDARDS
FOR SALE BY U. S. GEOLOGICAL SURVEY, RESTON, VIRGINIA 22092
A FOLDER DESCRIBING TOPOGRAPHIC MAPS AND SYMBOLS IS AVAILABLE ON REQUEST