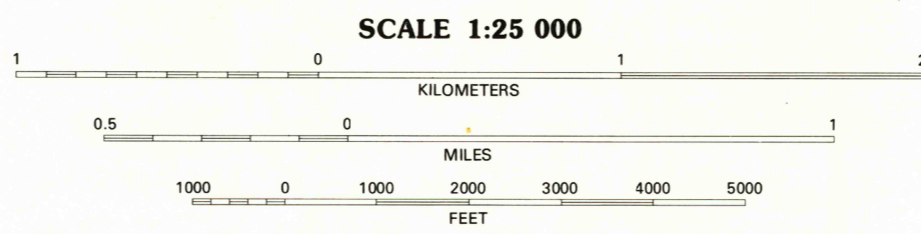
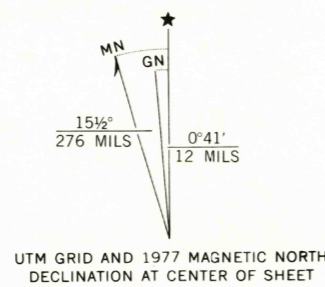
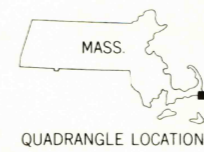




Produced and published by the Geological Survey  
Orthophoto prepared from 1:80,000-scale  
aerial photograph taken April 1, 1977  
Projection and 10,000-foot grid ticks: Massachusetts  
coordinate system, mainland zone (Lambert conformal conic)  
1000-meter Universal Transverse Mercator grid,  
zone 19. 1927 North American datum  
Photomagey rectified by optical scanning  
which may produce double or mismatched images;  
use the mean of image positions for map point



THIS MAP COMPLIES WITH NATIONAL MAP ACCURACY STANDARDS  
FOR SALE BY U. S. GEOLOGICAL SURVEY, RESTON, VIRGINIA 22092



41069-E8-OQ-025

PRINCIPAL NUMBERED HIGHWAYS  
Interstate Route U. S. Route State Route

This quadrangle area also covered by  
1:25,000-scale topographic map

MONOMOY POINT, MASS.  
N4130-W6957.5/7.5

1977

DMA 6967 II SE-SERIES V014

RETURN TO:  
USGS NMD HISTORICAL MAP ARCHIVES

USGS  
Historical File  
National Fig. D

MAY 1 1981

675