

55° 15' E
63° 06' 00" E

73° 15' 42" 15'

42° 15' 42" 15'

4678 000 N

4677 000 N

4676 000 N

4675 000 N

4674 000 N

4673 000 N

4672 000 N

4671 000 N

4670 000 N

4669 000 N

4668 000 N

4667 000 N

4666 000 N

4665 000 N

4664 000 N

4663 000 N

4662 000 N

4661 000 N

4660 000 N

4659 000 N

4658 000 N

4657 000 N

4656 000 N

4655 000 N

4654 000 N

4653 000 N

4652 000 N

4651 000 N

4650 000 N

4649 000 N

4648 000 N

4647 000 N

4646 000 N



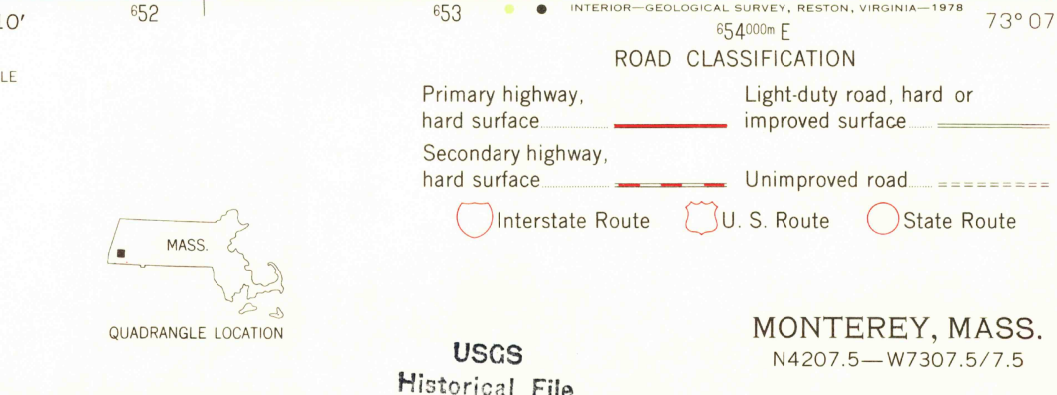
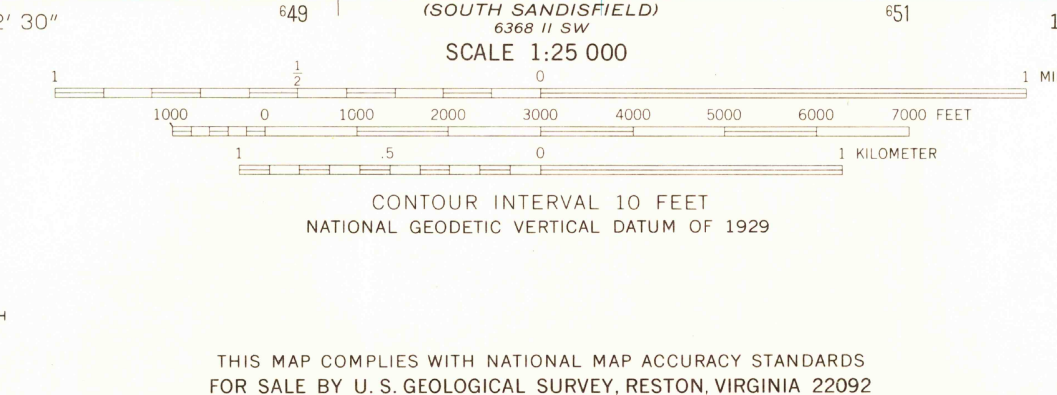
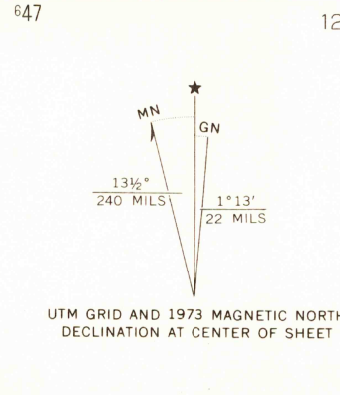
ASHLEY FALLS
63° 06' 00" E

73° 15' 42" 15'

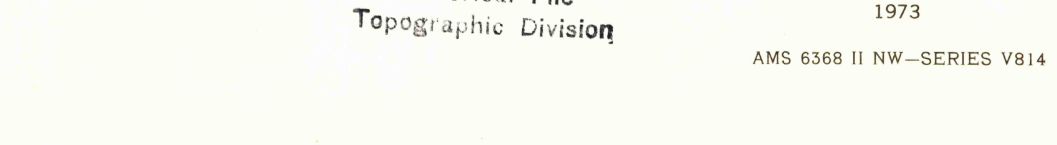
42° 15' 42" 15'

4678 000 N

Mapped, edited, and published by the Geological Survey
Control by USGS, USC&GS, and Massachusetts Geodetic Survey
Topography by photogrammetric methods from aerial photographs
taken 1942. Field checked 1946. Revised from aerial
photographs taken 1971. Field checked 1973
Polyconic projection. 1927 North American datum
10,000-foot grid based on Massachusetts coordinate system,
mainland zone
1000-meter Universal Transverse Mercator grid,
zone 18
Fine red dashed lines indicate selected fence and field lines where
generally visible on aerial photographs. This information is unchecked



ROAD CLASSIFICATION
Primary highway, hard surface
Secondary highway, hard surface
Light-duty road, hard or improved surface
Unimproved road
Interstate Route
U. S. Route
State Route



APR 11 1978
4000

MONTEREY, MASS.
N4207.5-W7307.5/7.5
1973
AMS 6368 II NW-SERIES V814