


UNITED STATES  
DEPARTMENT OF THE INTERIOR  
GEOLOGICAL SURVEY

COMMONWEALTH OF MASSACHUSETTS  
DEPARTMENT OF PUBLIC WORKS

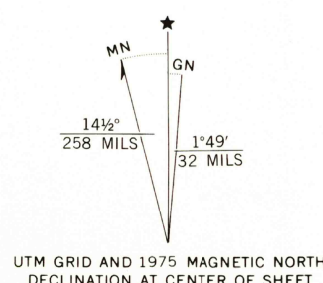
MT. GRACE QUADRANGLE  
MASSACHUSETTS-NEW HAMPSHIRE  
7.5 MINUTE SERIES ORTHOPHOTOQUAD



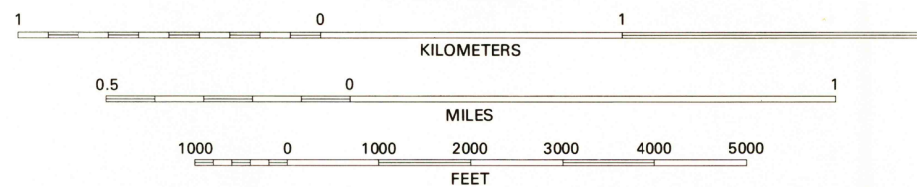
Produced and published by the Geological Survey

Orthophotograph prepared from 1:80,000-scale aerial photograph taken October 23, 1975  
Projection: Massachusetts coordinate system, mainland zone (Lambert conformal conic)  
10,000-foot grid ticks based on Massachusetts coordinate system, mainland zone and New Hampshire coordinate system, 1000-meter Universal Transverse Mercator grid, zone 18. 1927 North American datum

Photomicrofilm rectified by optical scanning which may produce double or mismatched images; use the mean of image positions for map point



SCALE 1:25 000



PRINCIPAL NUMBERED HIGHWAYS

Interstate Route U. S. Route State Route



This quadrangle area also covered by 1:25,000-scale topographic map

MT. GRACE, MASS.-N. H.  
N4237.5-W7215.7.5

1975

DMA 6569 III NE-SERIES V014

THIS MAP COMPLIES WITH NATIONAL MAP ACCURACY STANDARDS  
FOR SALE BY U. S. GEOLOGICAL SURVEY, RESTON, VIRGINIA 22092

42072-F3-QQ-025

USGS  
Historical File  
National Mapping Div.

RETURN TO:  
USGS NMD HISTORICAL MAP ARCHIVES

1180  
MAY 20 1981