

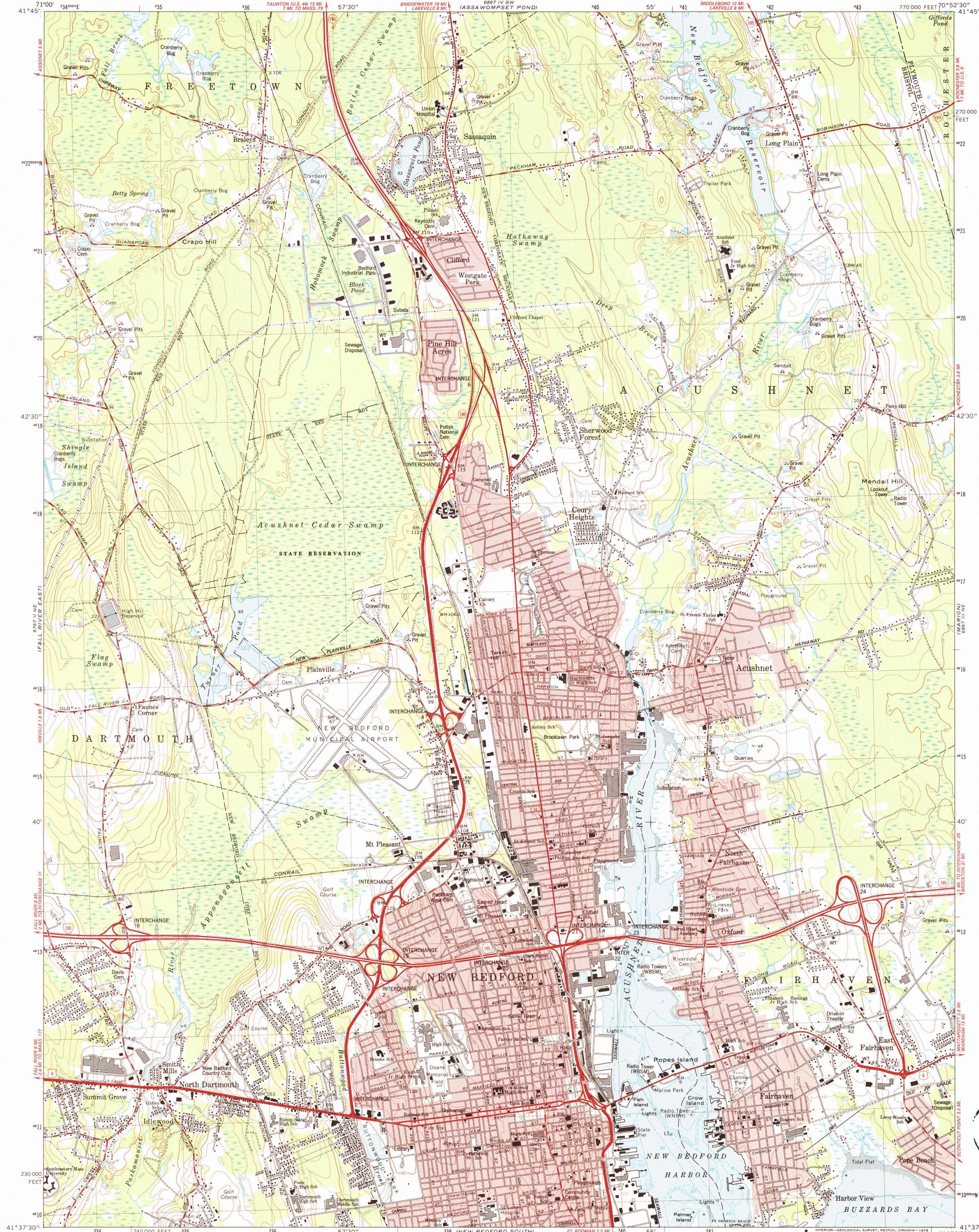
ASSONET 5 MI.
ASSONET 5 MI.
ASSONET 5 MI.

UNITED STATES
DEPARTMENT OF THE INTERIOR
GEOLOGICAL SURVEY

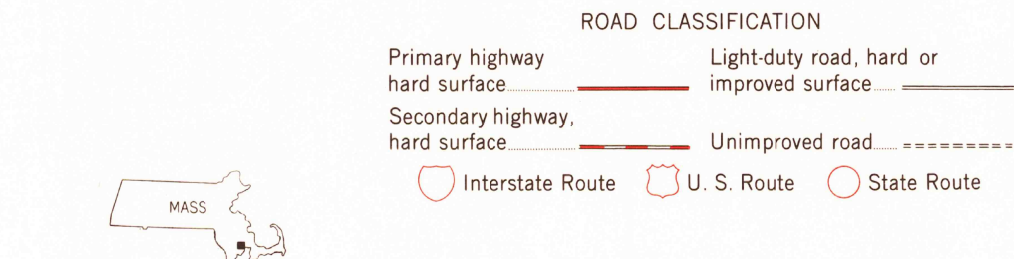
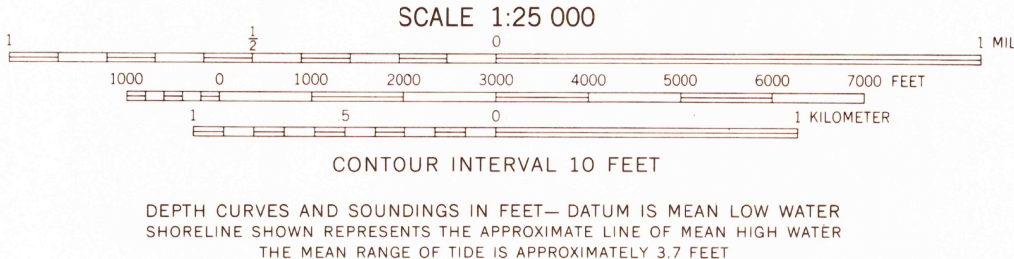
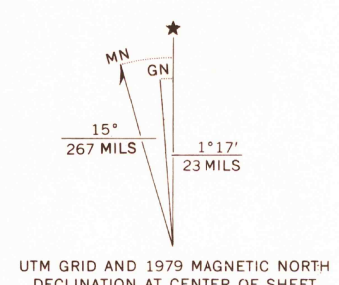
COMMONWEALTH OF MASSACHUSETTS
DEPARTMENT OF PUBLIC WORKS

NEW BEDFORD NORTH QUADRANGLE
MASSACHUSETTS
7.5 MINUTE SERIES (TOPOGRAPHIC)

ASSONET 5 MI.
ASSONET 5 MI.
ASSONET 5 MI.



Mapped, edited, and published by the Geological Survey
Control by USGS, NOS/NOAA, and Massachusetts Geodetic Survey
Topography by planetable surveys 1936. Revised 1964
Revised 1975 from aerial photographs taken 1974
Field checked 1975. Map edited 1979
Selected hydrographic data compiled from NOS 353 (1973)
This information is not intended for navigational purposes
Polyconic projection. 1927 North American Datum
To place on the predicted North American Datum 1983
move the projection lines 6 meters south and
42 meters west as shown by dashed corner ticks
10,000-foot grid based on Massachusetts coordinate system,
mainland zone
1000-meter Universal Transverse Mercator grid, zone 19
Red tint indicates areas in which only landmark buildings are shown
Boundaries in tidewater areas from information furnished by
Massachusetts Department of Public Works
There may be private inholdings within the boundaries of
the National or State reservations shown on this map



DEC 1 1980

NEW BEDFORD NORTH, MASS.
N4137.5—W7052.7.5
1979
DMA 6867 III NW—SERIES V814
RETURN TO:
USGS NMD HISTORICAL MAP ARCHIVES