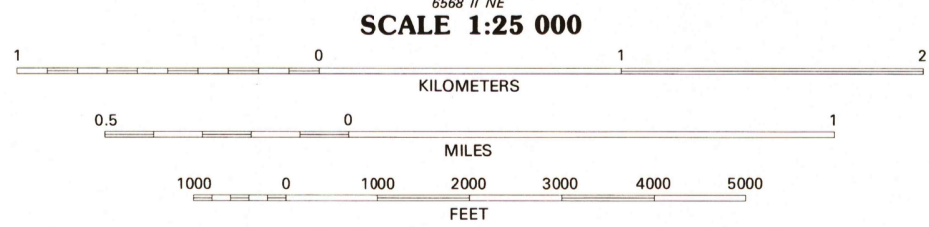
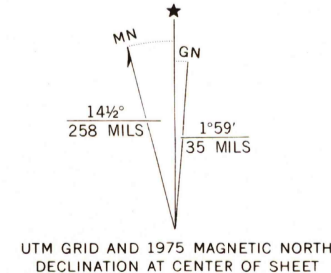
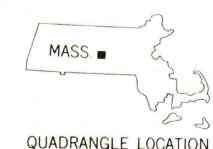




Produced and published by the Geological Survey
Orthophoto prepared from 1:80,000-scale
aerial photograph taken October 23, 1975
Projection and 10,000-foot grid ticks: Massachusetts
coordinate system, mainland zone (Lambert conformal conic)
1000-meter Universal Transverse Mercator grid,
zone 18. 1927 North American datum
Photomagey rectified by optical scanning
which may produce double or mismatched images;
use the mean of image positions for map point



THIS MAP COMPLIES WITH NATIONAL MAP ACCURACY STANDARDS
FOR SALE BY U. S. GEOLOGICAL SURVEY, RESTON, VIRGINIA 22092



42072-C1-OQ-025

DEPT.
HISTORICAL FILES
NATIONAL MAPPING DIVISION

PRINCIPAL NUMBERED HIGHWAYS
○ Interstate Route ○ U. S. Route ○ State Route

This quadrangle area also covered by
1:25,000-scale topographic map

NORTH BROOKFIELD, MASS.
N4215-W7200/7.5

1975

DMA 6568 1 SE-SERIES V014

JUN 8 1981

675