
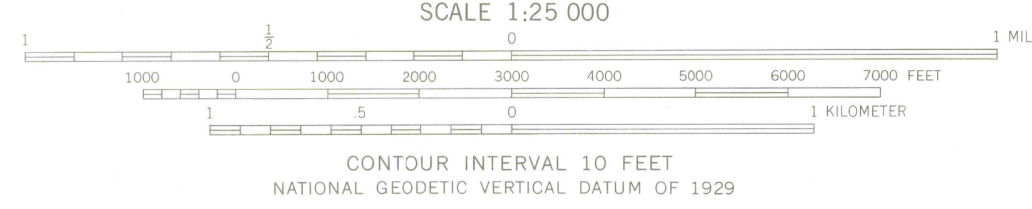
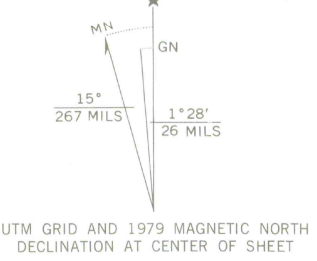


To convert feet to meters multiply by 3048  
To convert meters to feet multiply by 3.2808



Mapped, edited, and published by the Geological Survey  
Control by USGS, USC&GS, and Massachusetts Geodetic Survey  
Planimetry by photogrammetric methods from aerial photographs  
Topography by planimetric surveys 1942. Revised 1964  
Polyconic projection. 1927 North American datum  
10,000-foot grid based on Massachusetts coordinate system,  
mainland zone  
1000-meter Universal Transverse Mercator grid,  
zone 19  
Fine red dashed lines indicate selected fence and field lines where  
generally visible on aerial photographs. This information is uncheckered  
There may be private inholdings within the boundaries of  
the National or State reservations shown on this map



ROAD CLASSIFICATION  
Heavy-duty ——— Light-duty ———  
Medium-duty ——— Unimproved dirt ———  
U.S. Route ——— State Route ———

NORTON, MASS.  
N4152.5—W7107.5/7.5  
1964  
PHOTOGRAPHED 1979  
AMS 6767 1 NW—SERIES V814

FOR SALE BY U.S. GEOLOGICAL SURVEY, RESTON, VIRGINIA 22092  
A FOLDER DESCRIBING TOPOGRAPHIC MAPS AND SYMBOLS IS AVAILABLE ON REQUEST

Revisions shown in purple compiled in cooperation with State of  
Massachusetts agencies from aerial photographs taken 1977 and other  
source data. This information not field checked. Map edited 1979

