


UNITED STATES  
DEPARTMENT OF THE INTERIOR  
GEOLOGICAL SURVEY

COMMONWEALTH OF MASSACHUSETTS  
DEPARTMENT OF PUBLIC WORKS

OXFORD QUADRANGLE  
MASSACHUSETTS-CONNECTICUT-RHODE ISLAND  
7.5 MINUTE SERIES ORTHOPHOTOQUAD



Produced and published by the Geological Survey

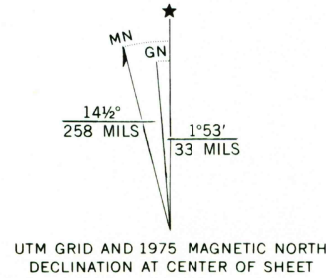
Orthophotograph prepared from 1:80,000-scale aerial photograph taken October 23, 1975

Projection: Massachusetts coordinate system, mainland zone (Lambert conformal conic)

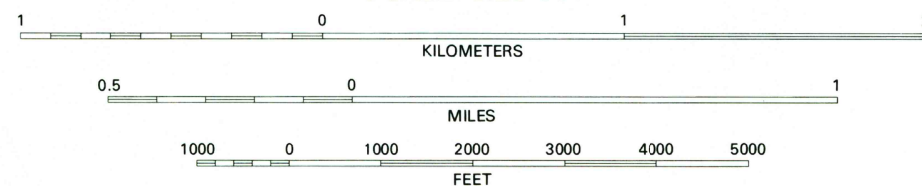
10,000-foot grid ticks based on Massachusetts coordinate system, mainland zone, Connecticut, and Rhode Island coordinate systems

1000-meter Universal Transverse Mercator grid, zone 19, 1927 North American datum

Photomage rectified by optical scanning which may produce double or mismatched images; use the mean of image positions for map point



SCALE 1:25 000



PRINCIPAL NUMBERED HIGHWAYS

Interstate Route U. S. Route State Route



42071-A7-OQ-025

USGS  
HISTORICAL FILE  
NATIONAL MAPPING DIVISION

This quadrangle area also covered by 1:25,000-scale topographic map

OXFORD, MASS.-CONN.-R. I.  
N4200-W7145/7.5

1975

DMA 6668 III SE-SERIES V014

JUN 15 1981  
1000