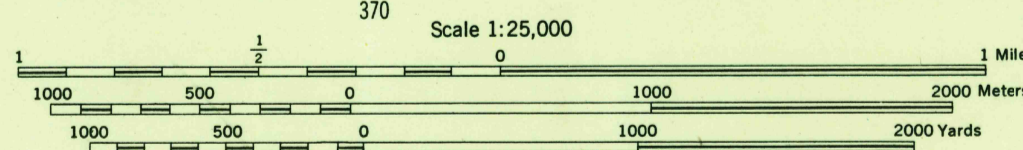
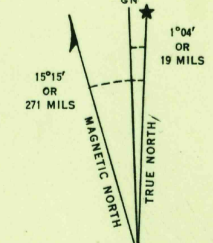


A.M.S. V814
First Edition (AMS 1), 1947.
Prepared under the direction of the Chief of Engineers by the Army Map Service (AM), U. S. Army, Washington, D. C. Scale changed, marginal data revised and Universal Transverse Mercator Grid added, 1947. Copied in 1947 from Massachusetts, 1:31,680, USGS, Rockport, 1945. Original map compiled by stereophotogrammetric methods by USGS. Horizontal and vertical control by USCGS. Aerial photography by USGS. Map field checked.

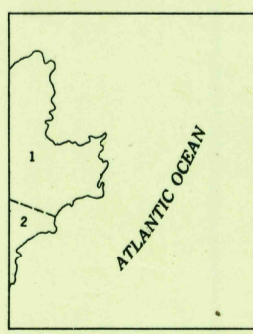


CONTOUR INTERVAL 10 FEET
DATUM IS MEAN SEA LEVEL
TRANSVERSE MERCATOR PROJECTION
1927 NORTH AMERICAN DATUM

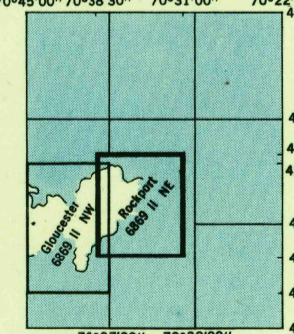
ONE THOUSAND METER UNIVERSAL TRANSVERSE MERCATOR GRID, ZONE 19
BROWN NUMBERS TOLD INSIDE THE MERIDIAN INDICATE THE
1,000 YARD U. S. POLYCONIC GRID, ZONE 4
THE LAST THREE DIGITS OF THE GRID NUMBERS ARE OMITTED
USERS NOTING ERRORS OR OMISSIONS ON THIS MAP ARE URGED TO MARK HEREON AND FORWARD DIRECTLY TO COMMANDING OFFICER, ARMY MAP SERVICE, WASHINGTON, D. C. MAPS SO FORWARDED WILL BE RETURNED OR REPLACED IF DESIRED.



INDEX TO BOUNDARIES



INDEX TO ADJOINING SHEETS



HISTORICAL FILES
(DO NOT REMOVE)

HISTORICAL FILES
(DO NOT REMOVE)

ROCKPORT, MASSACHUSETTS
ESSEX COUNTY
N4235-W7031/7.5

FILE COPY
Not to be Removed From Files