


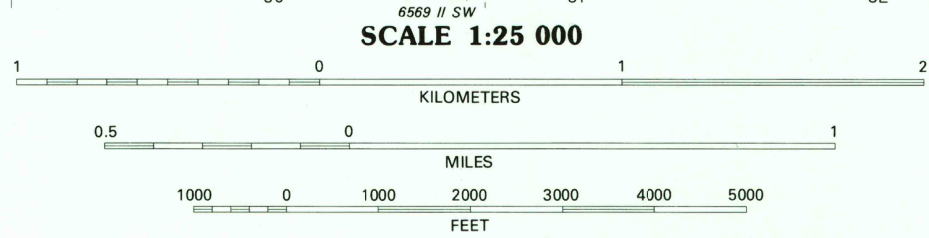
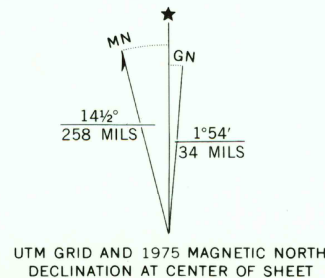
UNITED STATES
DEPARTMENT OF THE INTERIOR
GEOLOGICAL SURVEY

COMMONWEALTH OF MASSACHUSETTS
DEPARTMENT OF PUBLIC WORKS

ROYALSTON QUADRANGLE
MASSACHUSETTS-NEW HAMPSHIRE
7.5 MINUTE SERIES ORTHOPHOTOQUAD



Produced and published by the Geological Survey
Orthophotograph prepared from 1:80,000-scale
aerial photograph taken October 23, 1975
Projection: Massachusetts coordinate system,
mainland zone (Lambert conformal conic)
10,000-foot grid ticks based on Massachusetts coordinate
system, mainland zone and New Hampshire coordinate system
1000-meter Universal Transverse Mercator grid,
zone 18. 1927 North American datum
Photomage rectified by optical scanning
which may produce double or mismatched images;
use the mean of image positions for map point



THIS MAP COMPLIES WITH NATIONAL MAP ACCURACY STANDARDS
FOR SALE BY U. S. GEOLOGICAL SURVEY, RESTON, VIRGINIA 22092



42072-F2-OQ-025

PRINCIPAL NUMBERED HIGHWAYS
Interstate Route U. S. Route State Route

ROYALSTON, MASS.-N. H.
N4237.5-W7207.5/7.5

1975

DMA 6569 II NW-SERIES V014

JUN 26 1981

1050