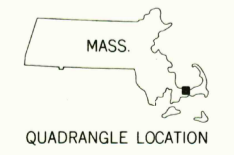
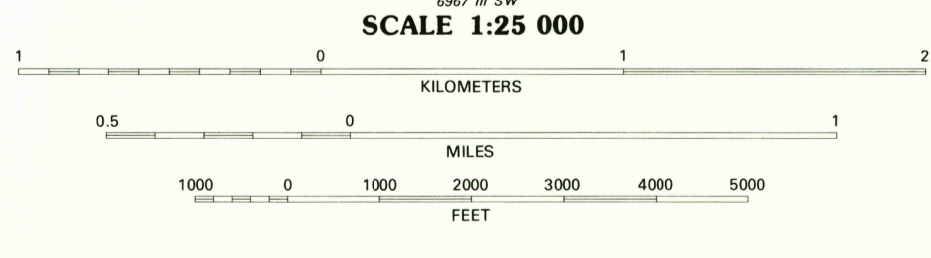
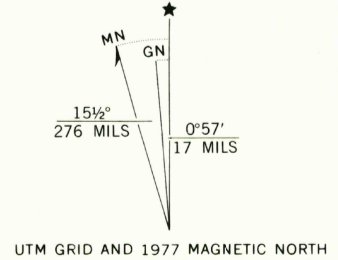




Produced and published by the Geological Survey  
Orthophoto prepared from 1:80,000-scale  
aerial photograph taken April 1, 1977  
Projection and 10,000-foot grid ticks: Massachusetts  
coordinate system, mainland zone (Lambert conformal conic)  
1000-meter Universal Transverse Mercator grid,  
zone 19. 1927 North American datum  
Photoimagery rectified by optical scanning  
which may produce double or mismatched images;  
use the mean of image positions for map point



PRINCIPAL NUMBERED HIGHWAYS  
 ○ Interstate Route    □ U. S. Route    ○ State Route

This quadrangle area also covered by  
1:25,000-scale topographic map

SANDWICH, MASS.  
N4140-W7022.5/7.5  
1977  
DMA 6967 III NW-SERIES V014

THIS MAP COMPLIES WITH NATIONAL MAP ACCURACY STANDARDS  
FOR SALE BY U. S. GEOLOGICAL SURVEY, RESTON, VIRGINIA 22092

41070-F4-00-025

USGS  
Historical File  
National Mapping Div.  
APR 20 1981

675