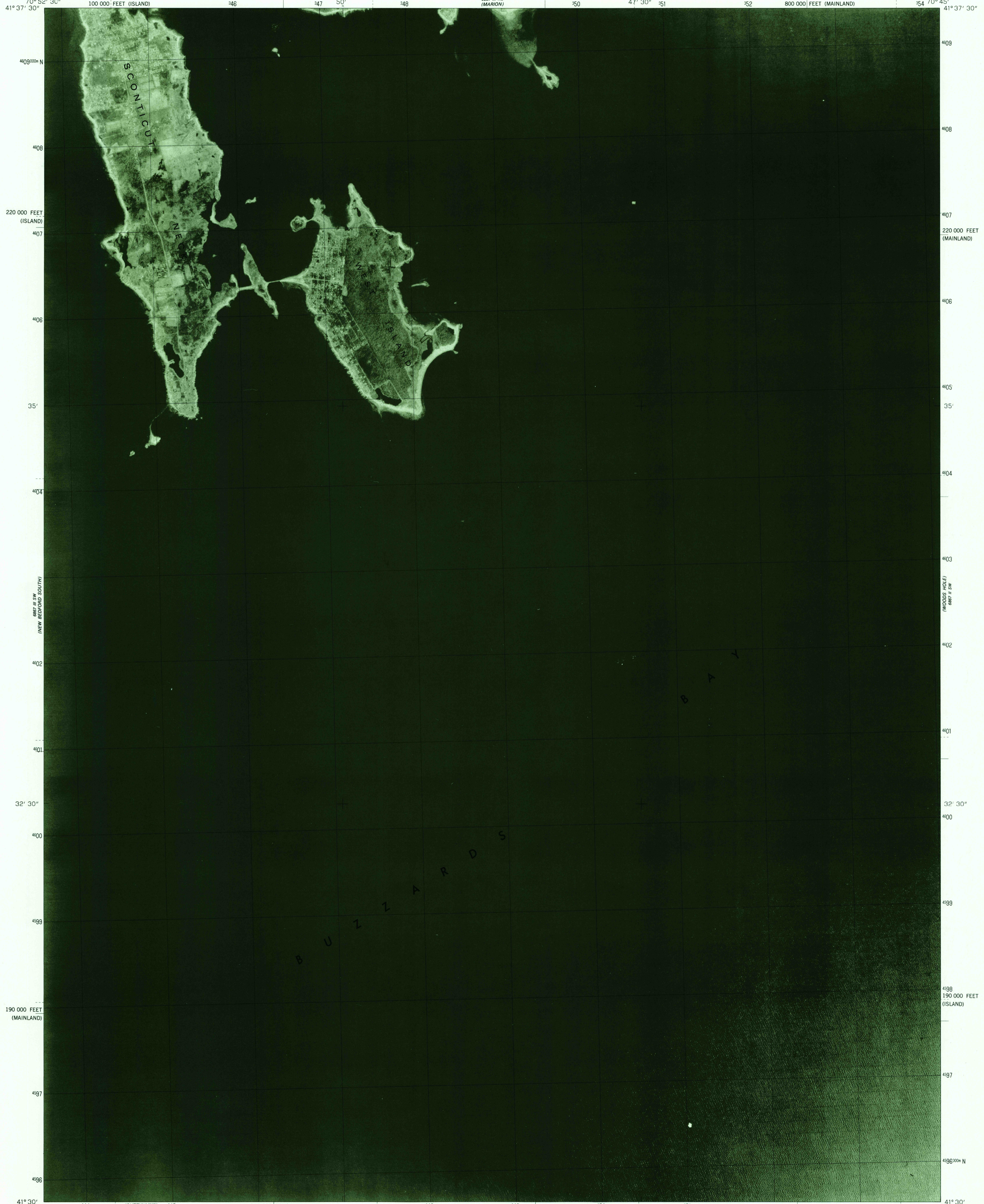
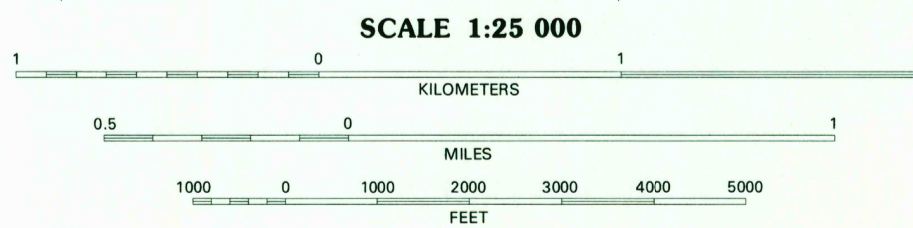
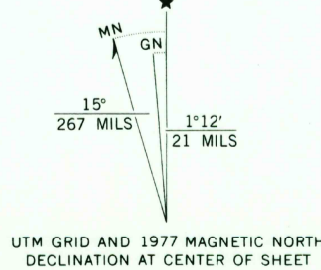


UNITED STATES
DEPARTMENT OF THE INTERIOR
GEOLOGICAL SURVEY

SCONTICUT NECK QUADRANGLE
MASSACHUSETTS
7.5 MINUTE SERIES ORTHOPHOTOQUAD



Produced and published by the Geological Survey
Orthophoto prepared from 1:80,000-scale aerial photograph taken April 1, 1977
Projection: Massachusetts coordinate system, mainland zone (Lambert conformal conic)
10,000-foot grid ticks based on Massachusetts coordinate system, mainland and island zones
1000-meter Universal Transverse Mercator grid, zone 19. 1927 North American datum
Photomagey rectified by optical scanning which may produce double or mismatched images; use the mean of image positions for map point



THIS MAP COMPLIES WITH NATIONAL MAP ACCURACY STANDARDS FOR SALE BY U. S. GEOLOGICAL SURVEY, RESTON, VIRGINIA 22092



41070-E7-OQ-025

PRINCIPAL NUMBERED HIGHWAYS
 Interstate Route U. S. Route State Route

SCONTICUT NECK, MASS.
N4130-W7045/7.5

1977
DMA 6867 III SE-SERIES V014

USGS
Historical File
National Mapping Div.

MAY 1 1981

675