



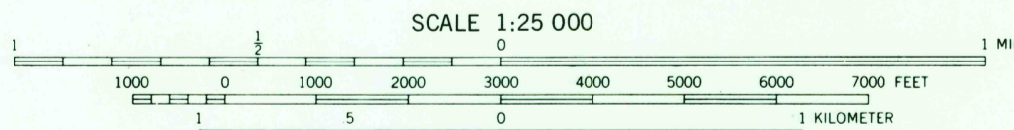
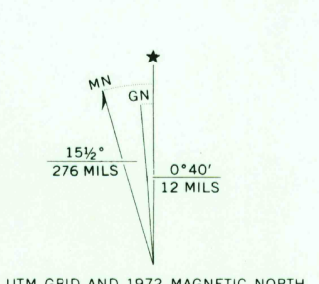
CONVERSION
SCALES



To convert feet to meters
multiply by 3048
To convert meters to feet
multiply by 3.2808

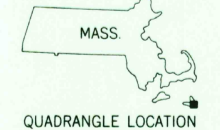
USGS NMD HISTORICAL MAP
REC'D FILE COPY

Mapped, edited, and published by the Geological Survey
Control by USGS, USC&GS, and Massachusetts Geodetic Survey
Planimetry by photogrammetric methods from aerial photographs
taken 1939. Topography by planetable surveys 1943. Revised from
aerial photographs taken 1969 and 1970. Field checked 1972
Selected hydrographic data compiled from USC&GS Charts 343 and
265 (1971). This information is not intended for navigational purposes
Polyconic projection. 1927 North American datum
10,000-foot grid based on Massachusetts coordinate system, island zone
1000-meter Universal Transverse Mercator grid,
zone 19
Fine red dashed lines indicate selected fence and field lines where
generally visible on aerial photographs. This information is unchecked
Map photinspected 1977
No major culture or drainage changes observed



CONTOUR INTERVAL 10 FEET
NATIONAL GEODETIC VERTICAL DATUM OF 1929
DEPTH CURVES AND SOUNDINGS IN FEET—DATUM IS MEAN LOW WATER
SHORELINE SHOWN REPRESENTS THE APPROXIMATE LINE OF MEAN HIGH WATER
THE MEAN RANGE OF TIDE IS APPROXIMATELY 1.9 FEET ALONG THE ATLANTIC OCEAN
AND 3.0 FEET IN NANTUCKET SOUND

THIS MAP COMPLIES WITH NATIONAL MAP ACCURACY STANDARDS
FOR SALE BY U.S. GEOLOGICAL SURVEY, RESTON, VIRGINIA 22092
A FOLDER DESCRIBING TOPOGRAPHIC MAPS AND SYMBOLS IS AVAILABLE ON REQUEST



ROAD CLASSIFICATION
Primary highway, hard surface ——— Light duty road, hard or improved surface ———
Secondary highway, hard surface ——— Unimproved road ———
Interstate Route ——— U.S. Route ——— State Route ———

SIASCONSET, MASS.
N4112.5—W6957.5/7.5
PHOTOINSPECTED 1977
1972

AMS 6966 I SE—SERIES V814