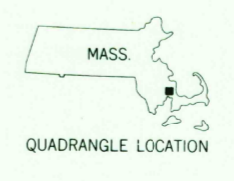
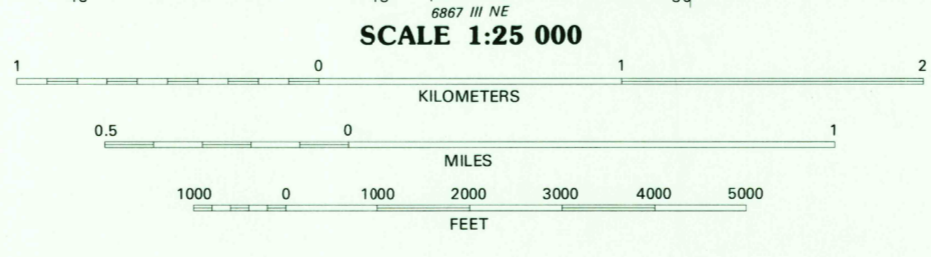
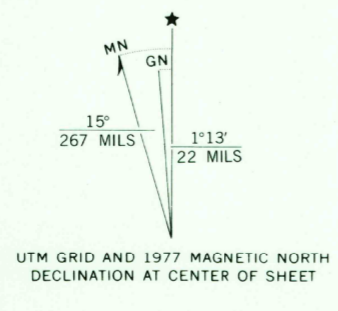


Produced and published by the Geological Survey
Orthophoto prepared from 1:80,000-scale aerial photograph taken April 1, 1977
Projection and 10,000-foot grid ticks: Massachusetts coordinate system, mainland zone (Lambert conformal conic) 1000-meter Universal Transverse Mercator grid, zone 19. 1927 North American datum
Photoimagery rectified by optical scanning which may produce double or mismatched images; use the mean of image positions for map point



PRINCIPAL NUMBERED HIGHWAYS
Interstate Route U.S. Route State Route

This quadrangle area also covered by 1:25,000-scale topographic map

SNIPATUIT POND, MASS.
N4145-W7045/7.5
1977
DMA 6867 IV SE-SERIES V014

THIS MAP COMPLIES WITH NATIONAL MAP ACCURACY STANDARDS FOR SALE BY U.S. GEOLOGICAL SURVEY, RESTON, VIRGINIA 22092

41070-G7-OQ-025

USGS
Historical File
National Mapping Division
675
MAY 5 1981