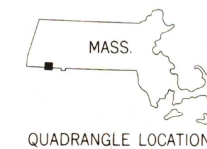
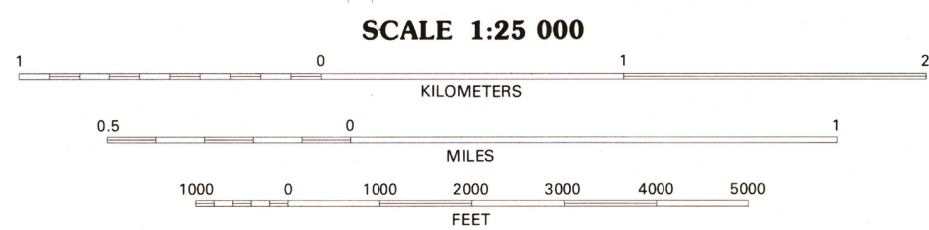
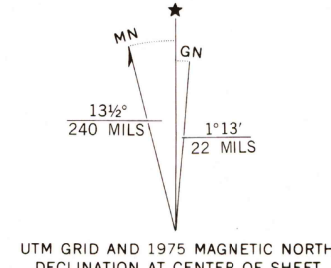




Produced and published by the Geological Survey  
Orthophotograph prepared from 1:80,000-scale aerial photograph taken October 28, 1975  
Projection: Massachusetts coordinate system, mainland zone (Lambert conformal conic)  
10,000-foot grid ticks based on Massachusetts coordinate system, mainland zone and Connecticut coordinate system 1000-meter Universal Transverse Mercator grid, zone 18. 1927 North American datum  
Photomagey rectified by optical scanning which may produce double or mismatched images; use the mean of image positions for map point



PRINCIPAL NUMBERED HIGHWAYS  
 Interstate Route U.S. Route State Route

This quadrangle area also covered by 1:25,000-scale topographic map

SOUTH SANDISFIELD, MASS.-CONN.  
N4200-W7307.5/7.5

1975

AMS 6368 II SW-SERIES V014

THIS MAP COMPLIES WITH NATIONAL MAP ACCURACY STANDARDS  
FOR SALE BY U. S. GEOLOGICAL SURVEY, RESTON, VIRGINIA 22092

42073-A2-OQ-025

USGS  
Historical File  
National Mapping Div.

675  
MAY 20 1981