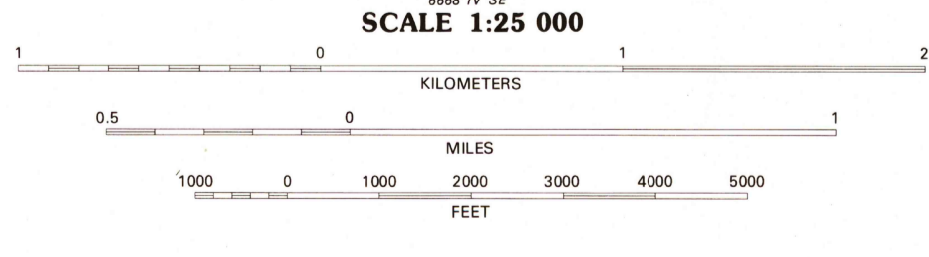
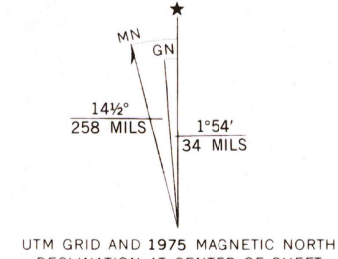


668 1/4 SW
(CANTON)

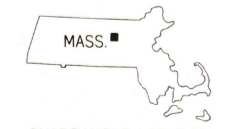
668 1/4 SW
(CANTON)



Produced and published by the Geological Survey
Orthophoto prepared from 1:80,000-scale
aerial photograph taken October 23, 1975
Projection and 10,000-foot grid ticks: Massachusetts
coordinate system, mainland zone (Lambert conformal conic)
1000-meter Universal Transverse Mercator grid,
zone 19. 1927 North American datum
Photomagey rectified by optical scanning
which may produce double or mismatched images;
use the mean of image positions for map point



PRINCIPAL NUMBERED HIGHWAYS
Interstate Route U.S. Route State Route



This quadrangle area also covered by
1:25,000-scale topographic map

STERLING, MASS.
N4222.5-W7145/7.5
1975

THIS MAP COMPLIES WITH NATIONAL MAP ACCURACY STANDARDS
FOR SALE BY U.S. GEOLOGICAL SURVEY, RESTON, VIRGINIA 22092

42071-D7-0Q-025

USGS
HISTORICAL FILE
NATIONAL MAPPING DIVISION

DMA 6688 IV NE-SERIES V014

JUN 8 1981
675