

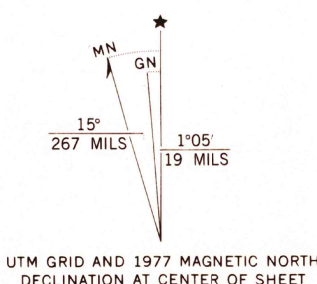


Produced and published by the Geological Survey

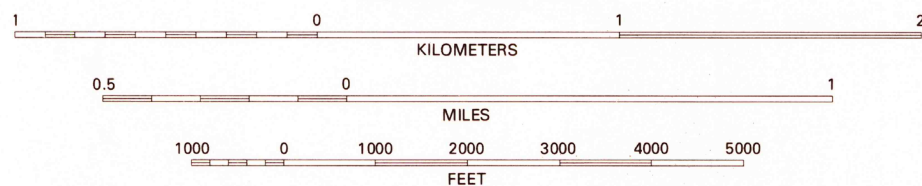
Orthophotograph prepared from 1:80,000-scale
aerial photograph taken April 1, 1977

Projection and 10,000-foot grid ticks: Massachusetts
coordinate system, island zone (Lambert conformal conic)
1000-meter Universal Transverse Mercator grid,
zone 19. 1927 North American datum

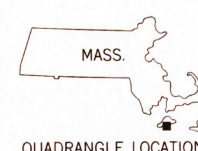
Photoimagery rectified by optical scanning
which may produce double or mismatched images;
use the mean of image positions for map point



SCALE 1:25 000



THIS MAP COMPLIES WITH NATIONAL MAP ACCURACY STANDARDS
FOR SALE BY U. S. GEOLOGICAL SURVEY, RESTON, VIRGINIA 22092



QUADRANGLE LOCATION

PRINCIPAL NUMBERED HIGHWAYS
Interstate Route U. S. Route State Route

This quadrangle area also covered by
1:25,000-scale topographic map

TISBURY GREAT POND, MASS.
N4115-W7035/7.5

1977

DMA 6866 1 SW-SERIES V014

USGS
HISTORICAL FILE
NATIONAL MAPING DIVISION
JUN 19 1981

650