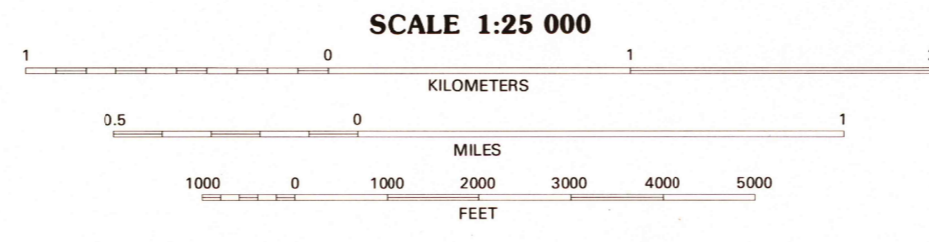
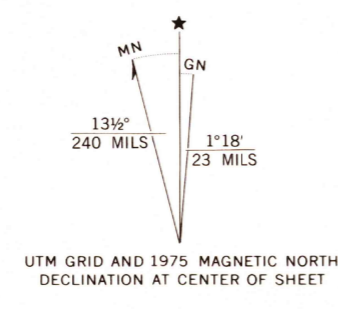
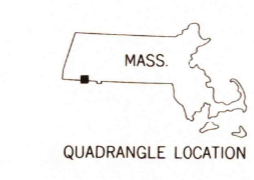




Produced and published by the Geological Survey  
Orthophotograph prepared from 1:80,000-scale aerial photograph taken October 28, 1975  
Projection: Massachusetts coordinate system, mainland zone (Lambert conformal conic)  
10,000-foot grid ticks based on Massachusetts coordinate system, mainland zone and Connecticut coordinate system 1000-meter Universal Transverse Mercator grid, zone 18. 1927 North American datum  
Photom imagery rectified by optical scanning which may produce double or mismatched images; use the mean of image positions for map point



THIS MAP COMPLIES WITH NATIONAL MAP ACCURACY STANDARDS FOR SALE BY U. S. GEOLOGICAL SURVEY, RESTON, VIRGINIA 22092



PRINCIPAL NUMBERED HIGHWAYS  
 ○ Interstate Route    □ U. S. Route    ○ State Route

This quadrangle area also covered by 1:25,000-scale topographic map  
**TOLLAND CENTER, MASS.-CONN.**  
 N4200-W7300/7.5  
 1975

USGS  
Historical File  
National Map, Eng. Div.

MAY 20 1981  
1100