

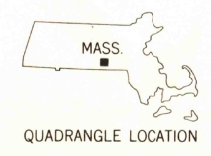
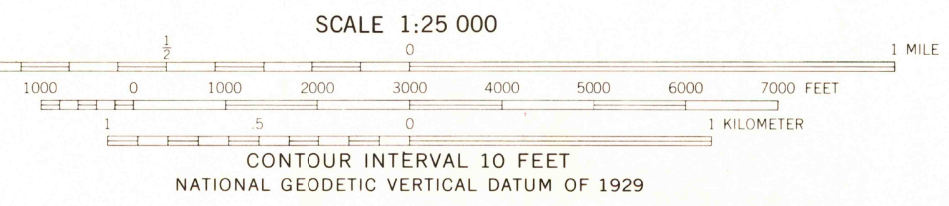
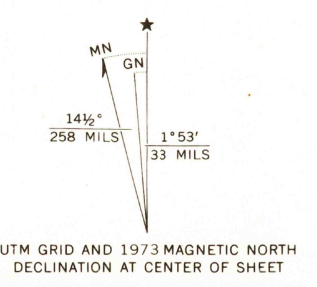
UNITED STATES  
DEPARTMENT OF THE INTERIOR  
GEOLOGICAL SURVEY

COMMONWEALTH OF MASSACHUSETTS  
DEPARTMENT OF PUBLIC WORKS

WORCESTER SOUTH QUADRANGLE  
MASSACHUSETTS—WORCESTER CO.  
7.5 MINUTE SERIES (TOPOGRAPHIC)



Maped, edited, and published by the Geological Survey  
Control by USGS, NOS/NOAA, and Massachusetts Geodetic Survey  
Topography by planetable survey 1935. Revised from aerial  
photographs taken 1972. Field checked 1973  
Polyconic projection, 1927 North American datum  
10,000-foot grid based on Massachusetts coordinate system,  
mainland zone  
1000-metre Universal Transverse Mercator grid,  
zone 19  
Fine red dashed lines indicate selected fence and field lines where  
generally visible on aerial photographs. This information is unchecked  
Red tint indicates areas in which only landmark buildings are shown  
Areas covered by dashed light-blue pattern are subject  
to controlled inundation by Hodges Village Dam



ROAD CLASSIFICATION  
Primary highway, hard surface  
Secondary highway, hard surface  
Light-duty road, hard or improved surface  
Unimproved road  
Interstate Route  
U. S. Route  
State Route

WORCESTER SOUTH, MASS.  
N4207.5—W7145.7.5  
1973  
AMS 6668 III NE—SERIES V814

APR 23 1978  
2700