


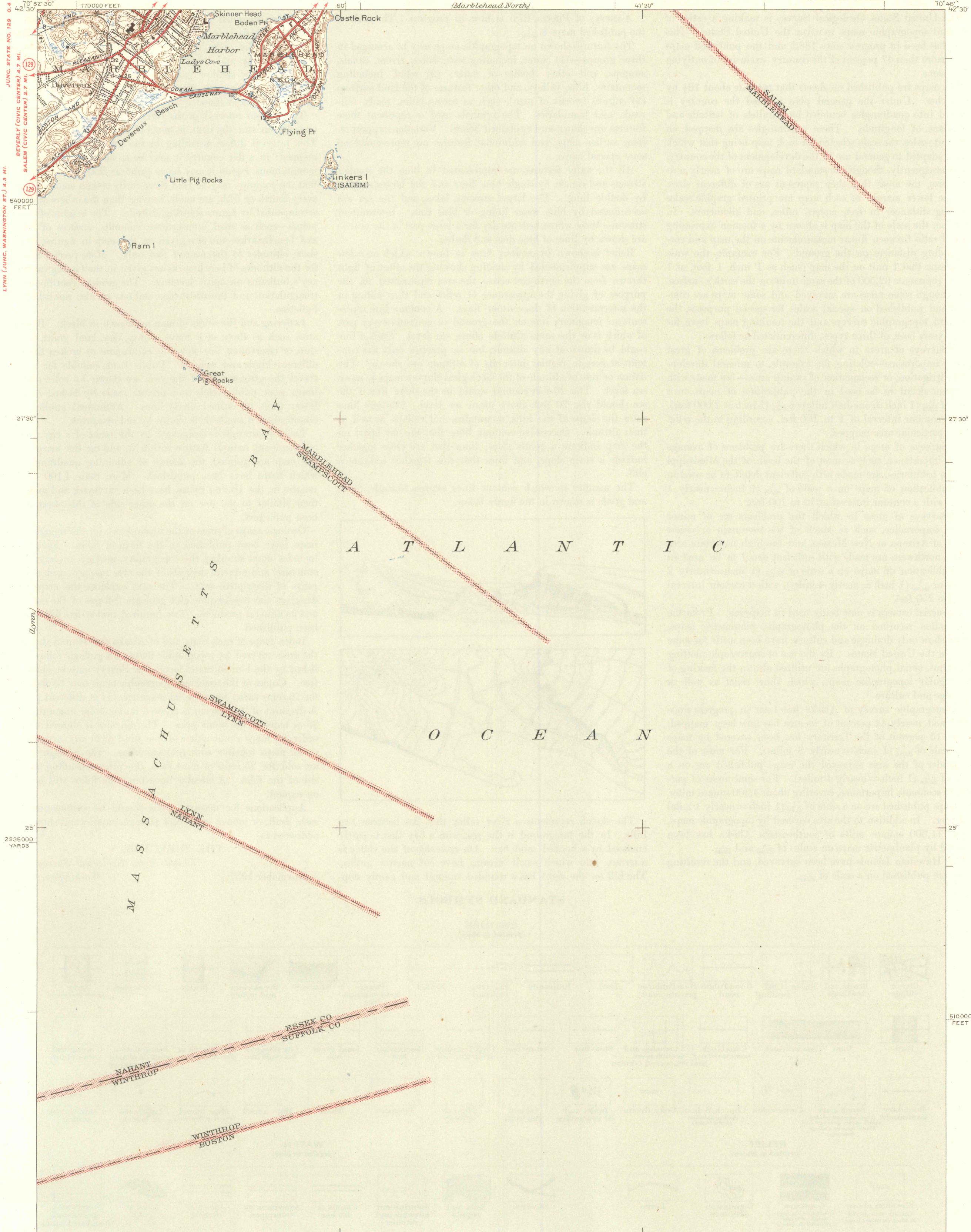
NAUGUS HEAD 1.5 MI. UNITED STATES
PEACH POINT 1.4 MI.
FORT SEWELL 0.8 MI.

DEPARTMENT OF THE INTERIOR
GEOLOGICAL SURVEY

STATE OF MASSACHUSETTS
DEPARTMENT OF PUBLIC WORKS
HERMAN A. MAC DONALD, COMMISSIONER
(Marblehead North)


MASSACHUSETTS
(ESSEX COUNTY)
MARBLEHEAD SOUTH QUADRANGLE
7½-MINUTE SERIES

(Glasgow)



Topography by J.L. Twombly
Surveyed in 1943
Boundaries in tidewater areas from
information furnished by Massachusetts
Department of Public Works

TRUE NORTH
APPROXIMATE MEAN
DECLINATION, 1943



ROAD CLASSIFICATION
1944
Dependable hard surface
heavy-duty road
Secondary hard surface
all-weather road
Dirt road
Dry weather roads
Loose surface, graded
Unsurfaced, graded
Dirt road
More than two lanes indicated along road with tick at point of change

MARBLEHEAD SOUTH, MASS.
Edition of 1945
N4222.5-7045/7.5