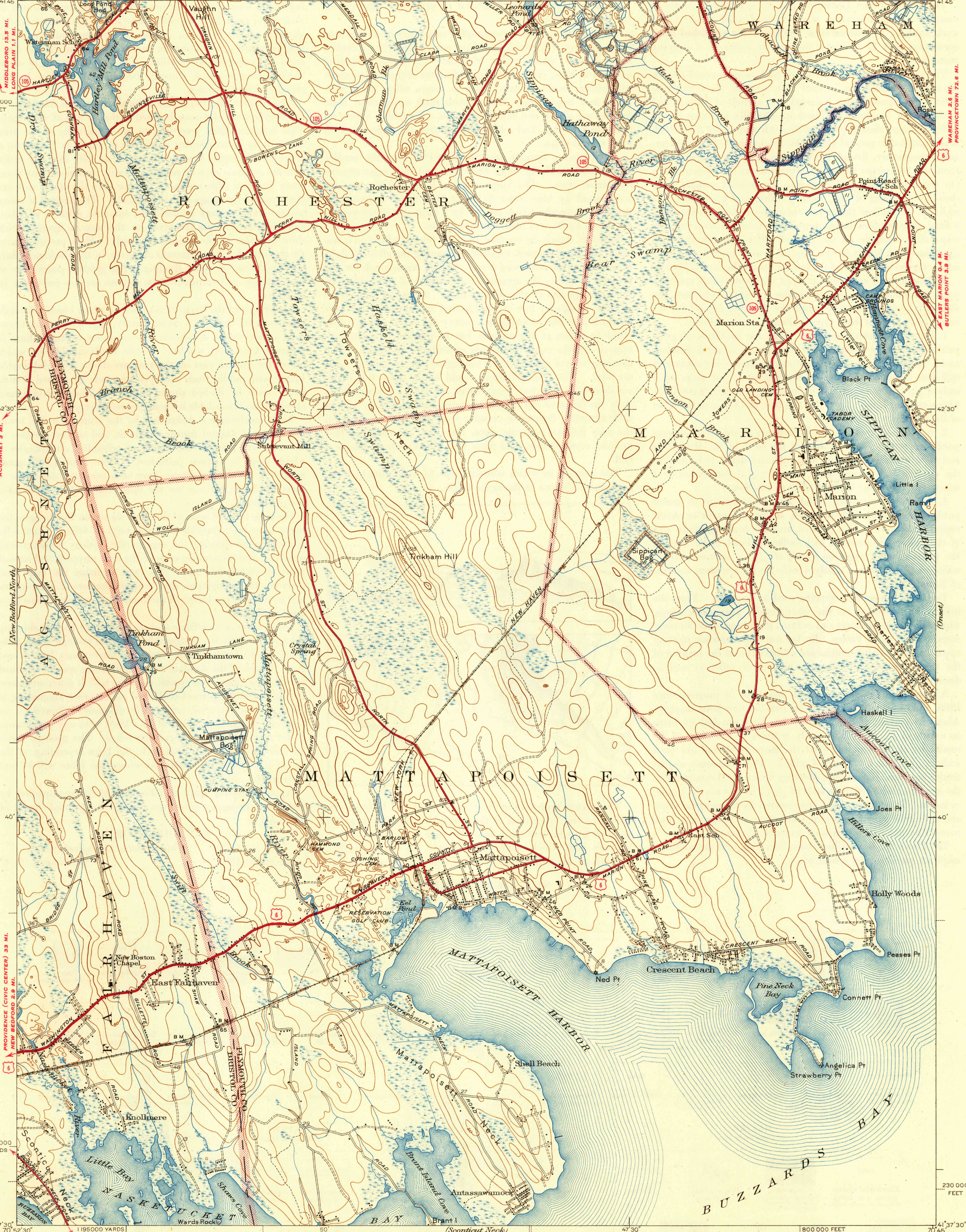
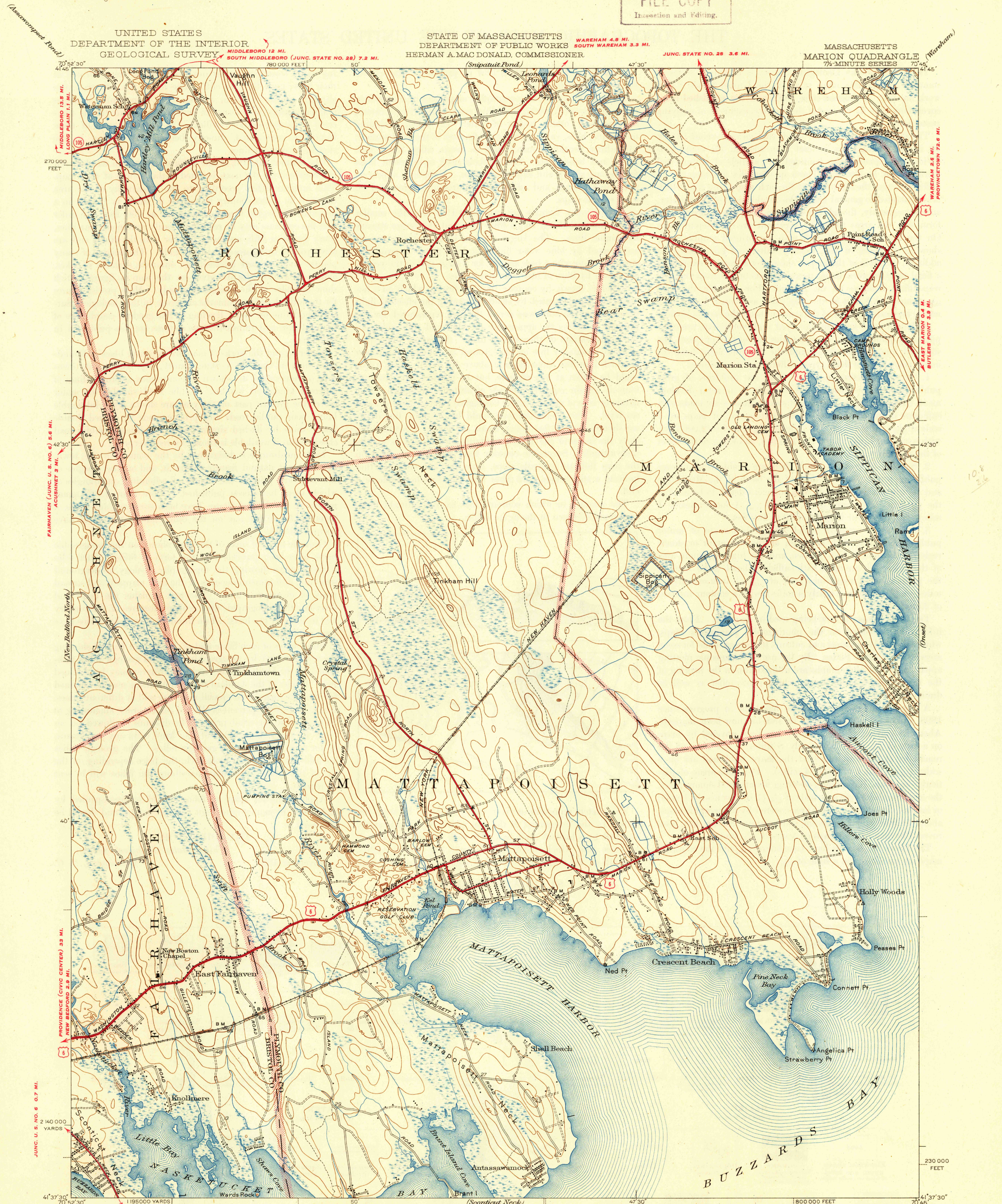



UNITED STATES DEPARTMENT OF THE INTERIOR GEOLOGICAL SURVEY

STATE OF MASSACHUSETTS DEPARTMENT OF PUBLIC WORKS HERMAN A. MAC DONALD, COMMISSIONER

MASSACHUSETTS MARION QUADRANGLE 7 1/2-MINUTE SERIES



Topography by R.L. McCammon, Crawford Dickey, J.A. Law, C.W. Buckley, H.D. Cummings, J.L. Watkins, and H.G. Warner. Culture and drainage in part compiled from aerial photographs surveyed in 1936. Revised in 1943.



USGS Historical Topographic Division. ROUTES USUALLY TRAVELED. HARD IMPERVIOUS SURFACES. OTHER SURFACE IMPROVEMENTS. U.S. ROUTE 1944. STATE ROUTE.

Polyconic projection, 1927 North American datum. 5000 yard grid based on U.S. zone system, A. 10000 foot grid based on Massachusetts (Mainland) rectangular coordinate system.

MARION, MASS. Edition of 1941, reprinted 1944, with corrections. N4137.5-W7045/7.5