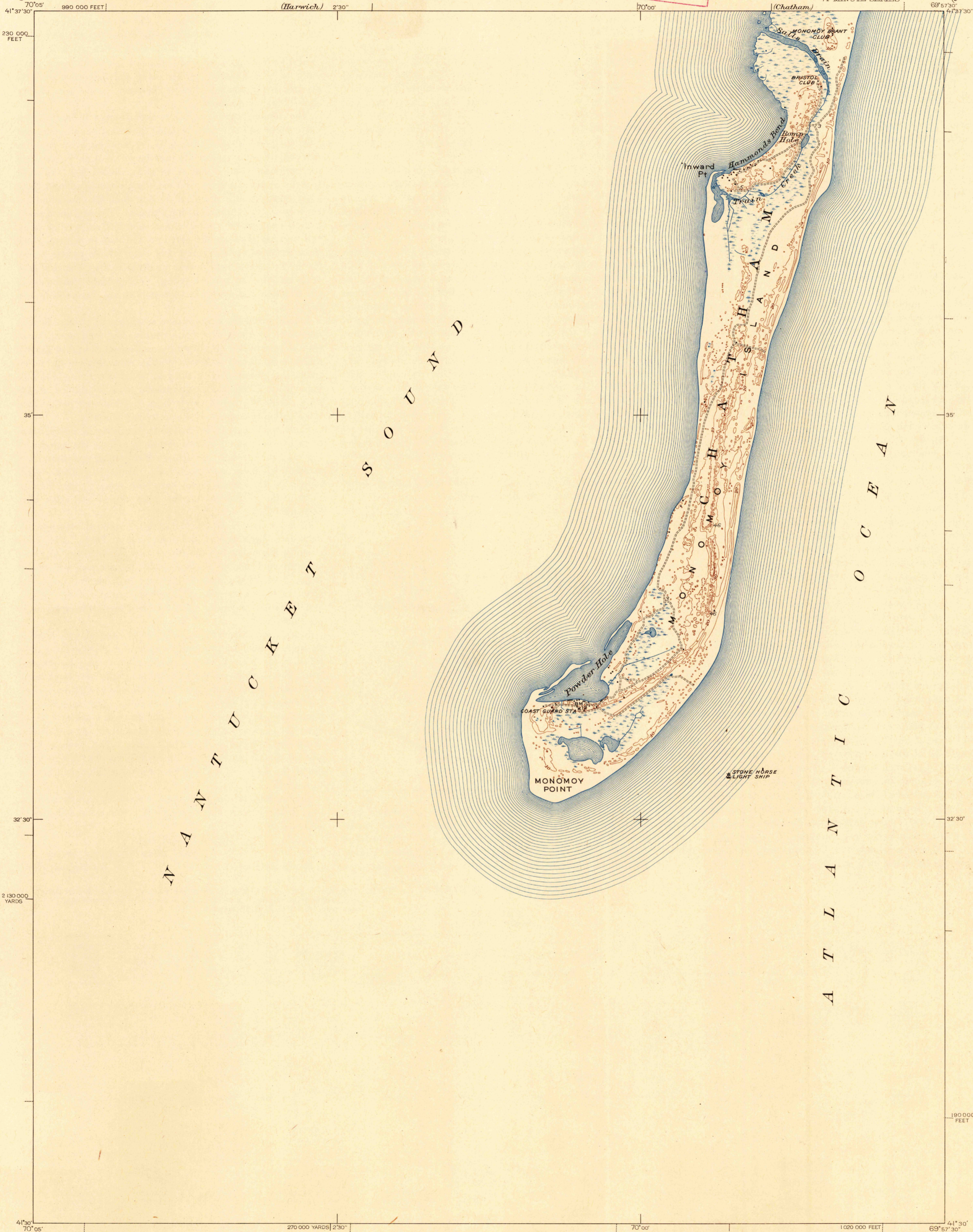


UNITED STATES  
DEPARTMENT OF THE INTERIOR  
GEOLOGICAL SURVEY

STATE OF MASSACHUSETTS  
DEPARTMENT OF PUBLIC WORKS

U. S. G. S.  
FILE COPY  
Inspection and Editing.

MASSACHUSETTS  
(BARNSTABLE COUNTY)  
MONOMOY POINT QUADRANGLE  
7 1/2-MINUTE SERIES


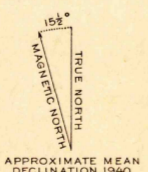


N  
A  
T  
U  
R  
A  
L  
S  
O  
U  
T  
H  
E  
A  
T  
L  
A  
N  
T  
I  
C  
O  
C  
E  
A  
N

2 130 000  
YARDS

41° 30'  
70° 05'

Topography by E.A. Kraemer  
Surveyed in 1940



Contour interval 10 feet  
Datum is mean sea level

USCS  
Historical File  
Topographic Division

U. S. G. S.  
FILE COPY  
Inspection and Editing.

1 020 000 FEET  
69° 57' 30"  
41° 30'  
Polyconic projection, 1927 North American datum  
5000 yard grid based on U.S. zone system, A  
10000 foot grid based on Massachusetts  
(Mainland) rectangular coordinate system

MONOMOY POINT, MASS.  
Edition of 1942  
reprinted 1947  
N4180-W6957.5/75

NOV 26 1947

3180