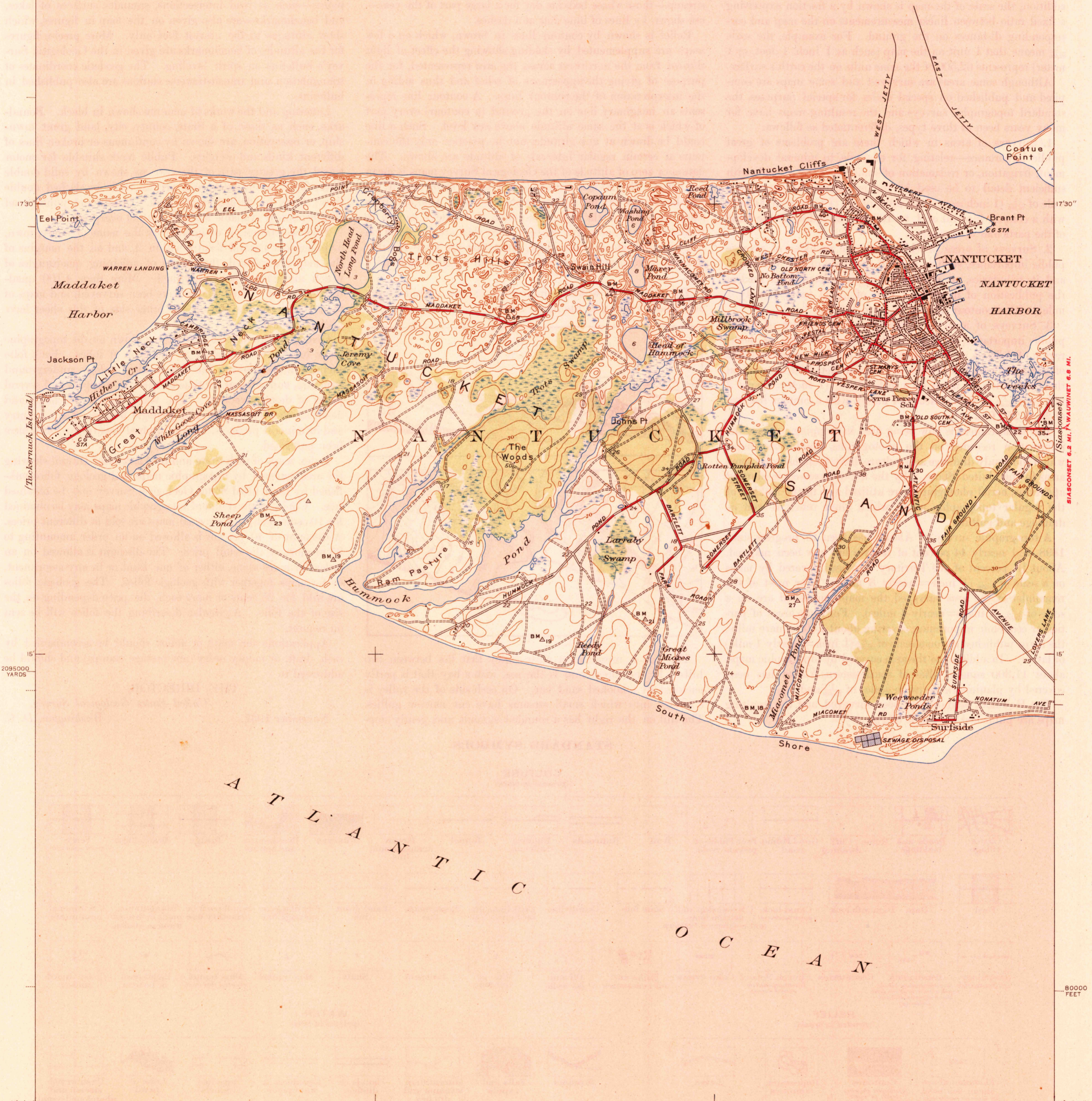
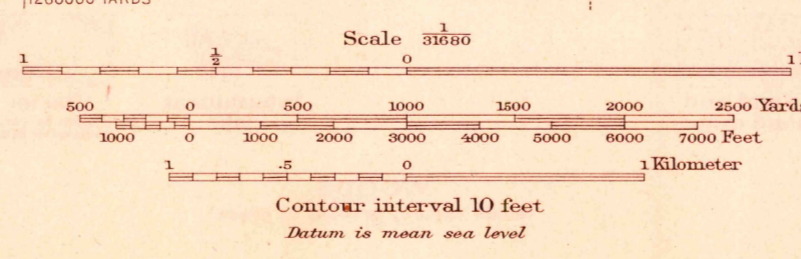
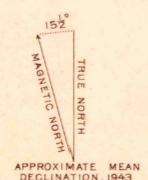


(Great Point)

NANTUCKET SOUND



Topography by R.J. Belton,
H.G. Warner, and F.E. Russell
Surveyed in 1943



ROAD CLASSIFICATION 1944

Dependable hard-surface	Loose-surface, graded	U.S. Route 15
heavy-duty road	Unsurfaced, graded	State Route 25
Secondary hard-surface	dry weather roads	
all-weather road	Dirt road	

More than two lanes indicated along road with tick at point of change

Polyconic projection, 1927 North American datum
5000 yard grid based on U.S. zone system, A
10000 foot grid based on Massachusetts (Island)
rectangular coordinate system

NANTUCKET MASS.
Edition of 1945
N41125-W7005/7.5
RETURN TO:
USGS NMD HISTORICAL MAP ARCHIVES