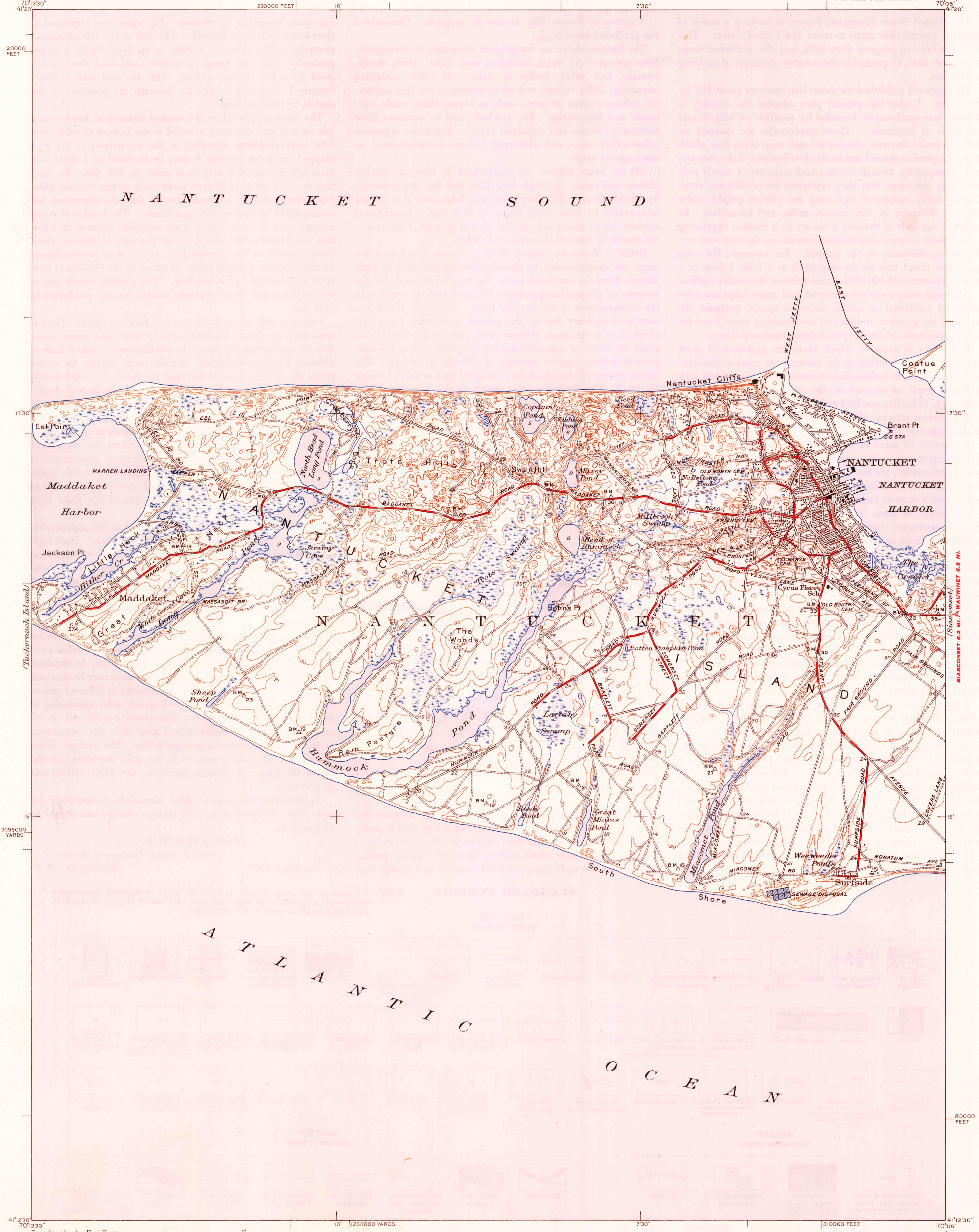
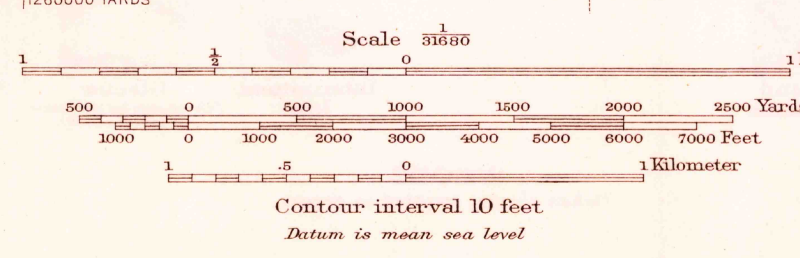
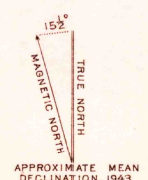


(Great Point)

NANTUCKET SOUND



Topography by R.J. Belton,
H.G. Warner, and F.E. Russell
Surveyed in 1943



USGS
Historical File
Topographic Division

ROAD CLASSIFICATION
1944
Dependable hard-surface
heavy-duty road
Secondary hard-surface
all weather road
Loose-surface, graded
Unsurfaced, graded
dry weather roads
Dirt road
U.S. Route
State Route

Polyconic projection, 1927 North American datum
5000 yard grid based on U.S. zone system, A
10000 foot grid based on Massachusetts (Island)
rectangular coordinate system

NANTUCKET, MASS.
Edition of 1945
N41125-W7005/75

RETURN TO:
USGS NMD HISTORICAL MAP ARCHIVES

JUN 20 1947

U.S.S.
FILE COPY
Inspection and Editing

4325