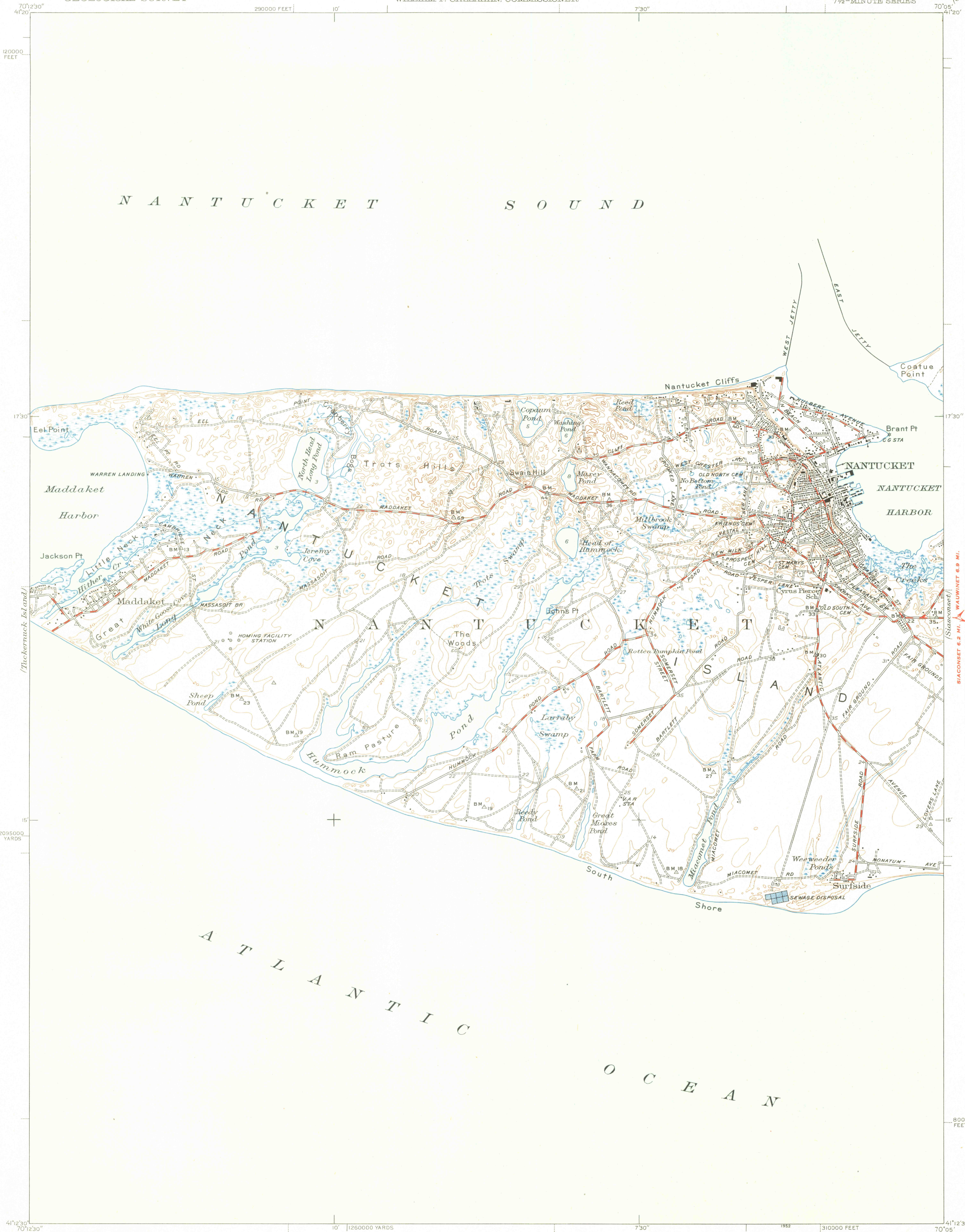
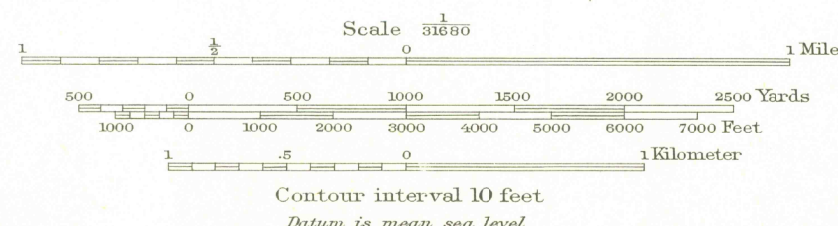
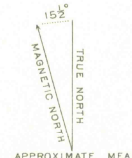


NANTUCKET SOUND



Topography by R.J. Belton,  
H.G. Warner, and F.E. Russell  
Surveyed in 1943  
Revised in 1951

**ROAD CLASSIFICATION**  
Heavy-duty ——— 4 LANE 16 LANE Light-duty ———  
Medium-duty ——— 4 LANE 16 LANE Unimproved dirt ———  
U. S. Route      State Route



Polyconic projection, 1927 North American datum  
5000 yard grid based on U.S. zone system, A  
10000 foot grid based on Massachusetts (Island)  
rectangular coordinate system

NANTUCKET, MASS.  
N4112.5-W7005.75

1951

FOR SALE BY U.S. GEOLOGICAL SURVEY, WASHINGTON 25, D. C.  
A FOLDER DESCRIBING TOPOGRAPHIC MAPS AND SYMBOLS IS AVAILABLE ON REQUEST

