
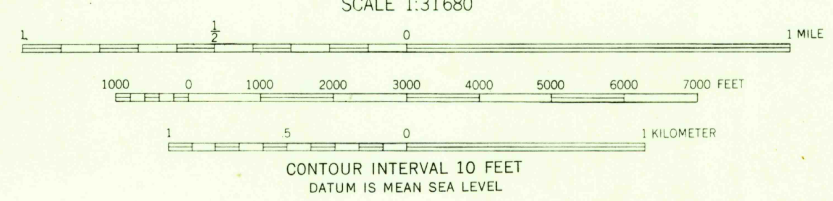
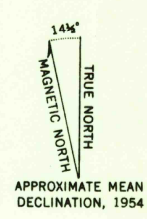


U.S.G.S.
FILE COPY
TOPOGRAPHIC DIVISION



Maped, edited, and published by the Geological Survey
Control by USGS, USC&GS, and Massachusetts Geodetic Survey
Topography by plane-table surveys 1943-1944. Revised 1954
Polyconic projection. 1927 North American datum
10,000-foot grids based on Massachusetts (Mainland)
and New Hampshire coordinate systems
Broken blue lines indicate areas subject to inundation



U.S.G.S.
Historical File
Topographic Division

ROAD CLASSIFICATION

Heavy-duty	Light-duty
Medium-duty	Unimproved dirt
U. S. Route	State Route



ROYALSTON, MASS.—N. H.
N4237.5—W7207.5/7.5
1954

U.S.G.S.
FILE COPY
TOPOGRAPHIC DIVISION