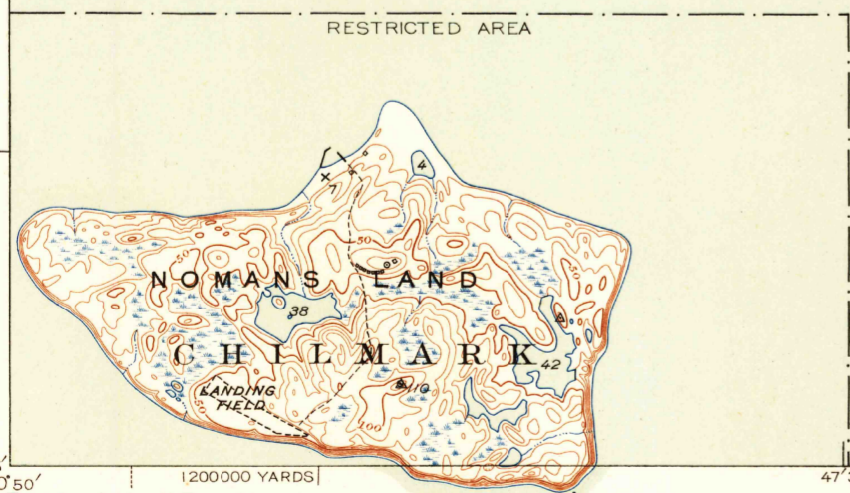
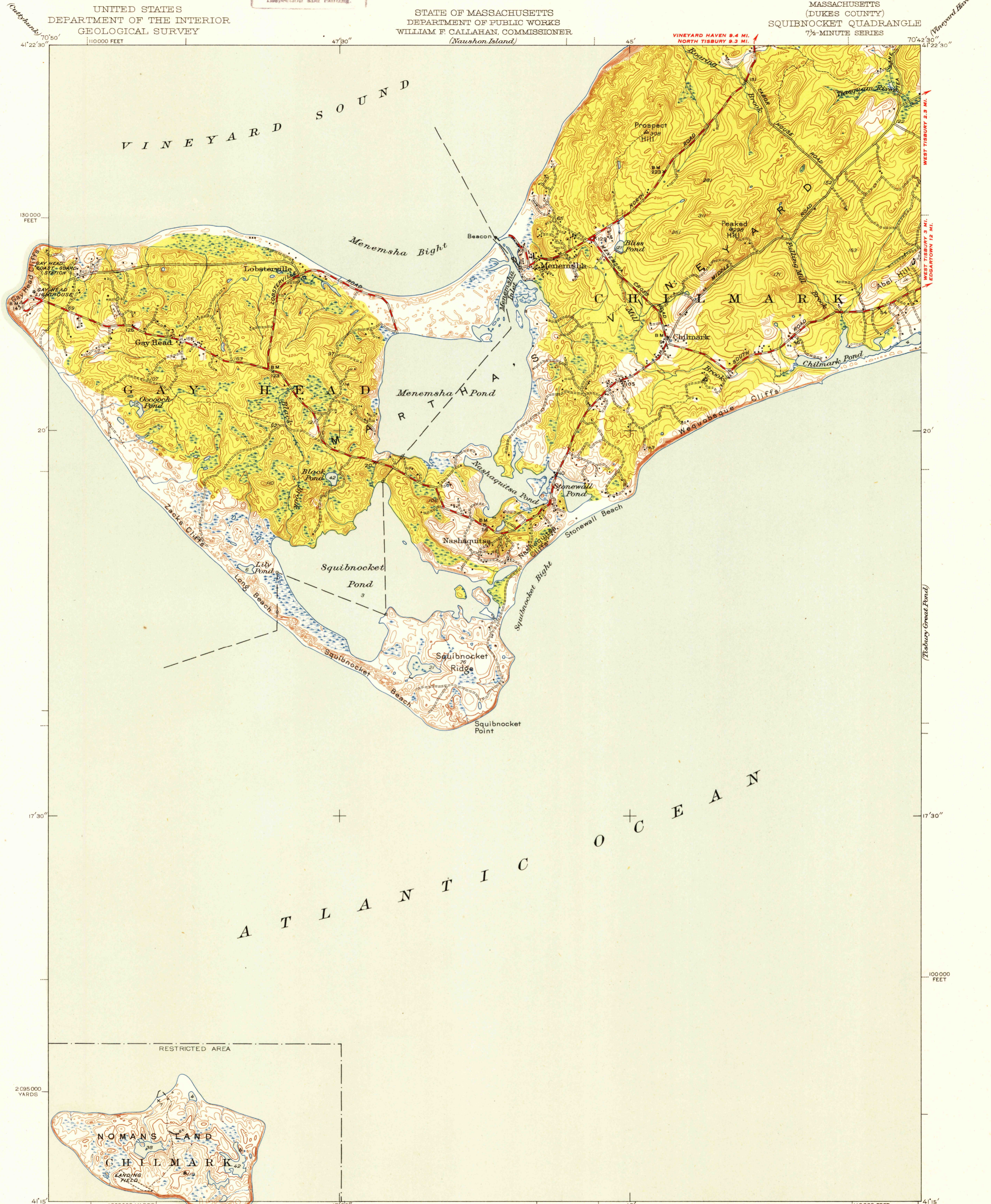


U. S. G. S.
FILE COPY
Inspection and Editing.

UNITED STATES
DEPARTMENT OF THE INTERIOR
GEOLOGICAL SURVEY

STATE OF MASSACHUSETTS
DEPARTMENT OF PUBLIC WORKS
WILLIAM F. CALLAHAN, COMMISSIONER
(Naushton Island)

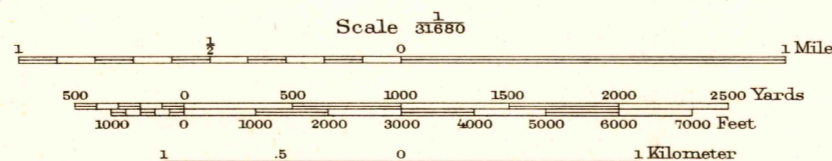
MASSACHUSETTS
(DUKES COUNTY)
SQUIBNOCKET QUADRANGLE
7 1/2-MINUTE SERIES



Topography by J.L. Twombly,
and J.L. Watkins
Surveyed in 1942
Revised in 1951

ROAD CLASSIFICATION
Heavy-duty ——— 4 LANE 16 LANE Light-duty ———
Medium-duty - - - 4 LANE 16 LANE Unimproved dirt - - -
U. S. Route State Route

APPROXIMATE MEAN
DECLINATION, 1951



Contour interval 10 feet.
Datum is mean sea level.

FOR SALE BY U. S. GEOLOGICAL SURVEY, WASHINGTON 25, D. C.
A FOLDER DESCRIBING TOPOGRAPHIC MAPS AND SYMBOLS IS AVAILABLE ON REQUEST

USGS
Historical File
Topographic Division

U. S. G. S.
FILE COPY
Inspection and Editing.

1952
Polyconic projection, 1927 North American datum.
5000 yard grid based on U.S. zone system. A
10000 foot grid based on Massachusetts (Island)
rectangular coordinate system

SQUIBNOCKET, MASS.
N4115-W7042.5/7.5
1951

AUG 11 1952

3215