

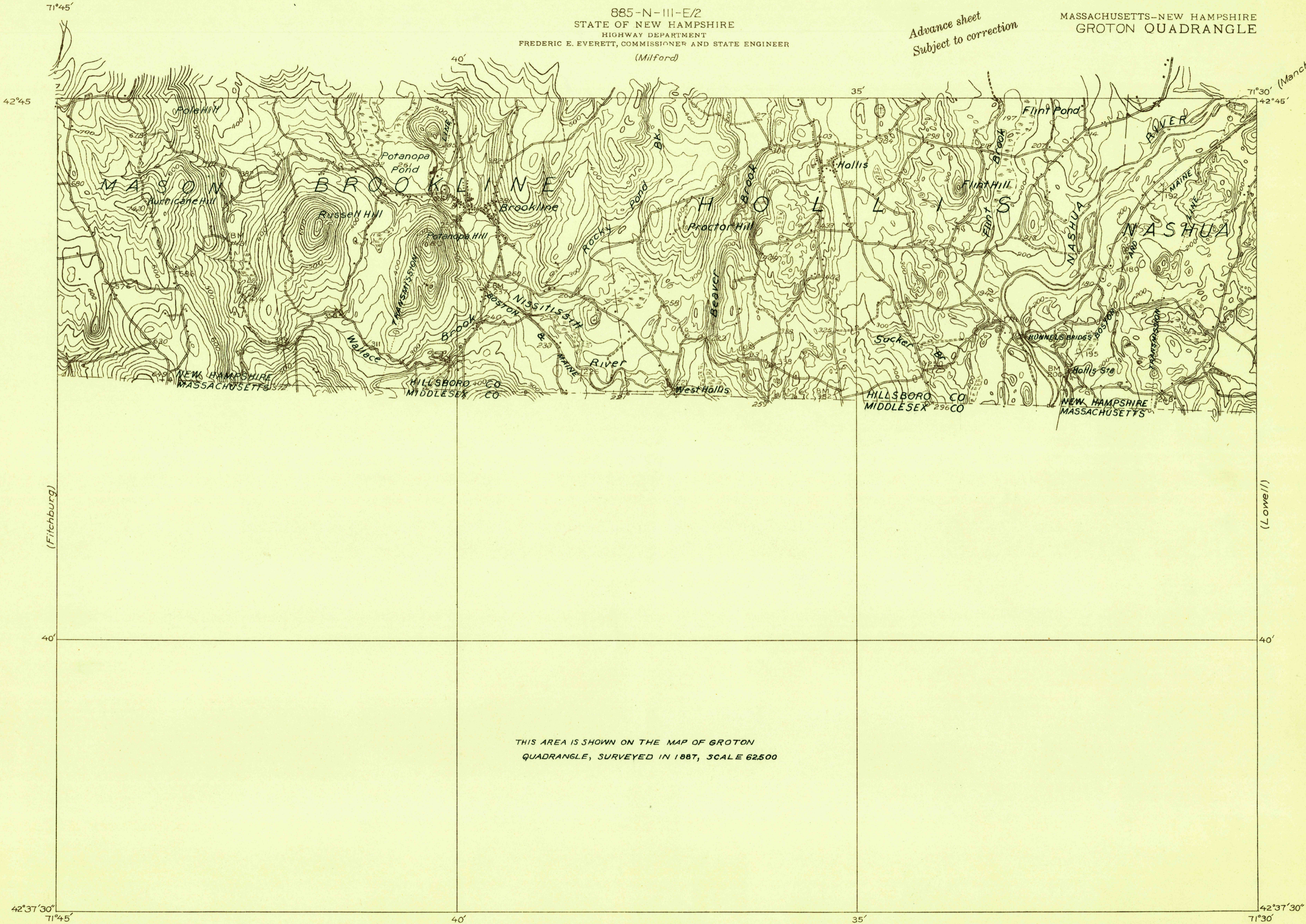
(Peterboro)

DEPARTMENT OF THE INTERIOR  
U. S. GEOLOGICAL SURVEY

885-N-III-E/2  
STATE OF NEW HAMPSHIRE  
HIGHWAY DEPARTMENT  
FREDERIC E. EVERETT, COMMISSIONER AND STATE ENGINEER  
(Milford)

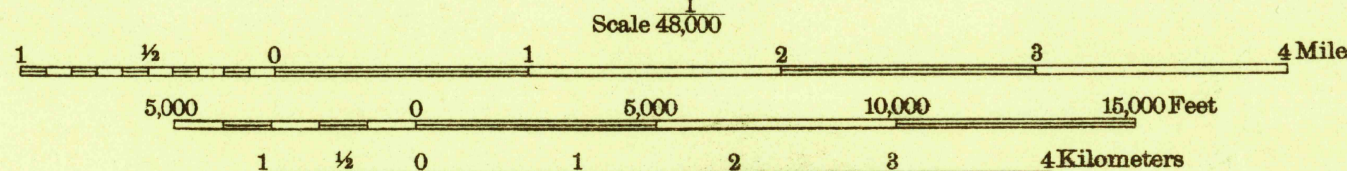
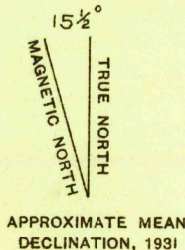
Advance sheet  
Subject to correction

MASSACHUSETTS-NEW HAMPSHIRE  
GROTON QUADRANGLE



THIS AREA IS SHOWN ON THE MAP OF GROTON  
QUADRANGLE, SURVEYED IN 1887, SCALE 62,500

Albert Pike, Division Engineer  
Topography by A.J. Ogle  
Control by U. S. Geological Survey and  
Massachusetts Harbor and Land Commission  
Surveyed in 1931



Contour interval 20 feet  
Datum is mean sea level

Polyconic projection. North American datum

**HISTORICAL FILES**  
**(DO NOT REMOVE)**  
GROTON, MASS.-N.H.

72°	884	71°
43°	I N II	43°
	III IV	
879	885	891
	I S II	
	III IV	
42°	886	71°