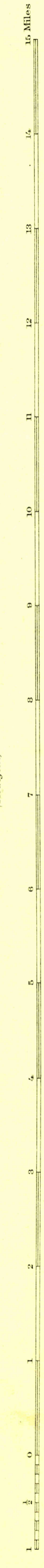
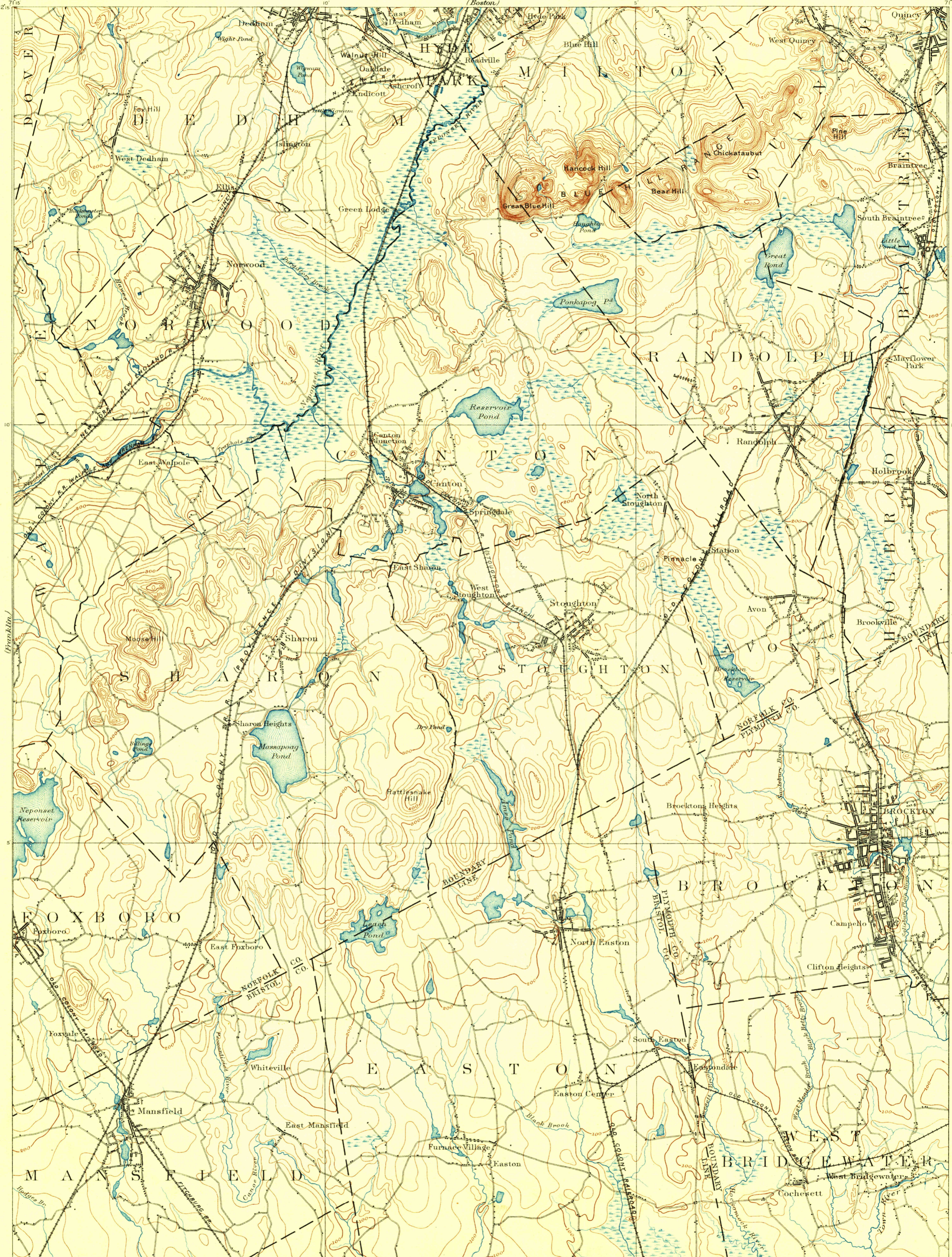
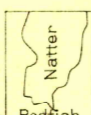



REPRODUCTION OF ORIGINAL
MANUSCRIPT



Henry Gannett Chief Geographer.
Marcus Baker, Geographer in charge.
Triangulation by the U.S. Coast and Geodetic and Borden Surveys.
Topography by S.H. Bodfish and E.W.F. Natter.
Surveyed in 1884-86



Scale 62,500
Contour Interval 20 feet
Datum is mean Sea level



Edition of Sept. 1894, reprinted 1927.
Polyconic projection, North American datum

DEDHAM, MASS.

MAY 1 1927 (2540) 2540