

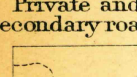
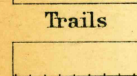
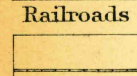







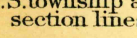

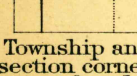
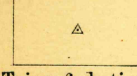
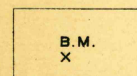







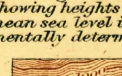




CONVENTIONAL
SIGNS

CULTURE
(printed in black)


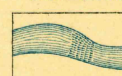


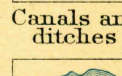
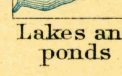





-  Roads and buildings
-  Private and secondary roads
-  Trails
-  Railroads
-  Street railroads
-  Tunnels
-  Bridges
-  Ferries
-  Fords
-  Dams
-  Locks
-  U.S. township and section lines
-  Located township and section corners
-  Township and section corners not found
-  Triangulation stations
-  Bench marks
-  Mines and quarries
-  Prospects
-  Shafts
-  Mine tunnels (showing direction)
-  Mine tunnels (direction unknown)

CONVENTIONAL
SIGNS

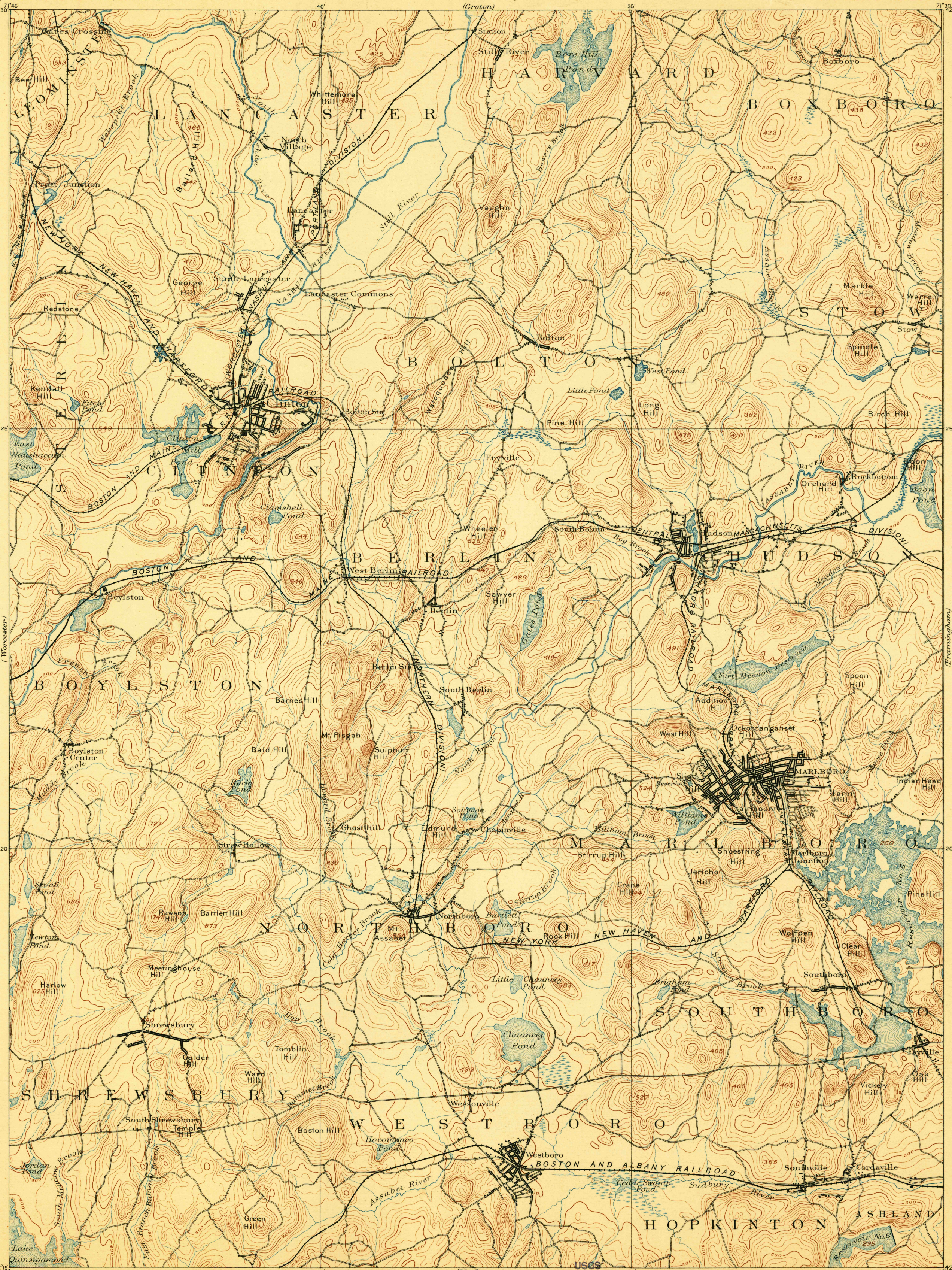
RELIEF
(printed in brown)

-  5463
Figures (showing heights above mean sea level in feet, mentally determined)
-  Contours (showing height above sea level in feet, and steepness of slope of the surface)
-  Depression contours
-  Levees
-  Cliffs
-  Mine dumps

DRAINAGE
(printed in blue)

-  Streams
-  Falls and rapids
-  Intermittent streams
-  Canals and ditches
-  Lakes and ponds
-  Intermittent lakes
-  Glaciers
-  Springs
-  Salt marshes
-  Fresh marshes
-  Tidal flats

The above signs are in current use on the topographic maps. Variations from this usage appear in some maps of earlier dates.



U.S.G.S.
FILE COPY
Ed. Div. Topographic Maps.

U.S.G.S.
FILE COPY
Ed. Div. Topographic Maps.

Henry Gannett, Chief Geographer
Marcus Baker, Geographer in charge
Triangulation by R. U. Goode
Topography by R. D. Cummin,
under direction of W. D. Johnson

Surveyed in 1885-87 in cooperation with the state of Massachusetts

Scale 62500
Miles
Kilometers
Contour interval 20 feet
Datum is mean sea level

Historical File
Topographic Division

July 27 1898.
2104

Edition of June 1898.

U.S.G.S.
FILE COPY

Marlboro
17855.

USGS
Historical File
Topographic Division