
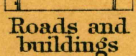

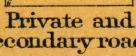

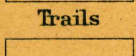


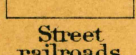

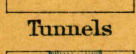







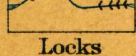

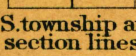



U.S. GEOLOGICAL SURVEY  
CHARLES D. WALCOTT, DIRECTOR

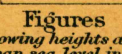


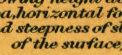
CONVENTIONAL  
SIGNS

CULTURE  
*(printed in black)*




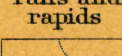

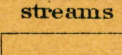
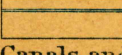




-  Roads and buildings
-  Private and secondary roads
-  Trails
-  Railroads
-  Street railroads
-  Tunnels
-  Bridges
-  Ferries
-  Fords
-  Dams
-  Locks
-  U.S. township and section lines
-  Located township and section corners
-  Township and section corners not found
-  Triangulation stations
-  B.M.
-  Bench marks
-  Mines and quarries
-  Prospects
-  Shafts
-  Mine tunnels *(showing direction)*
-  Mine tunnels *(direction unknown)*

CONVENTION  
SIGNS

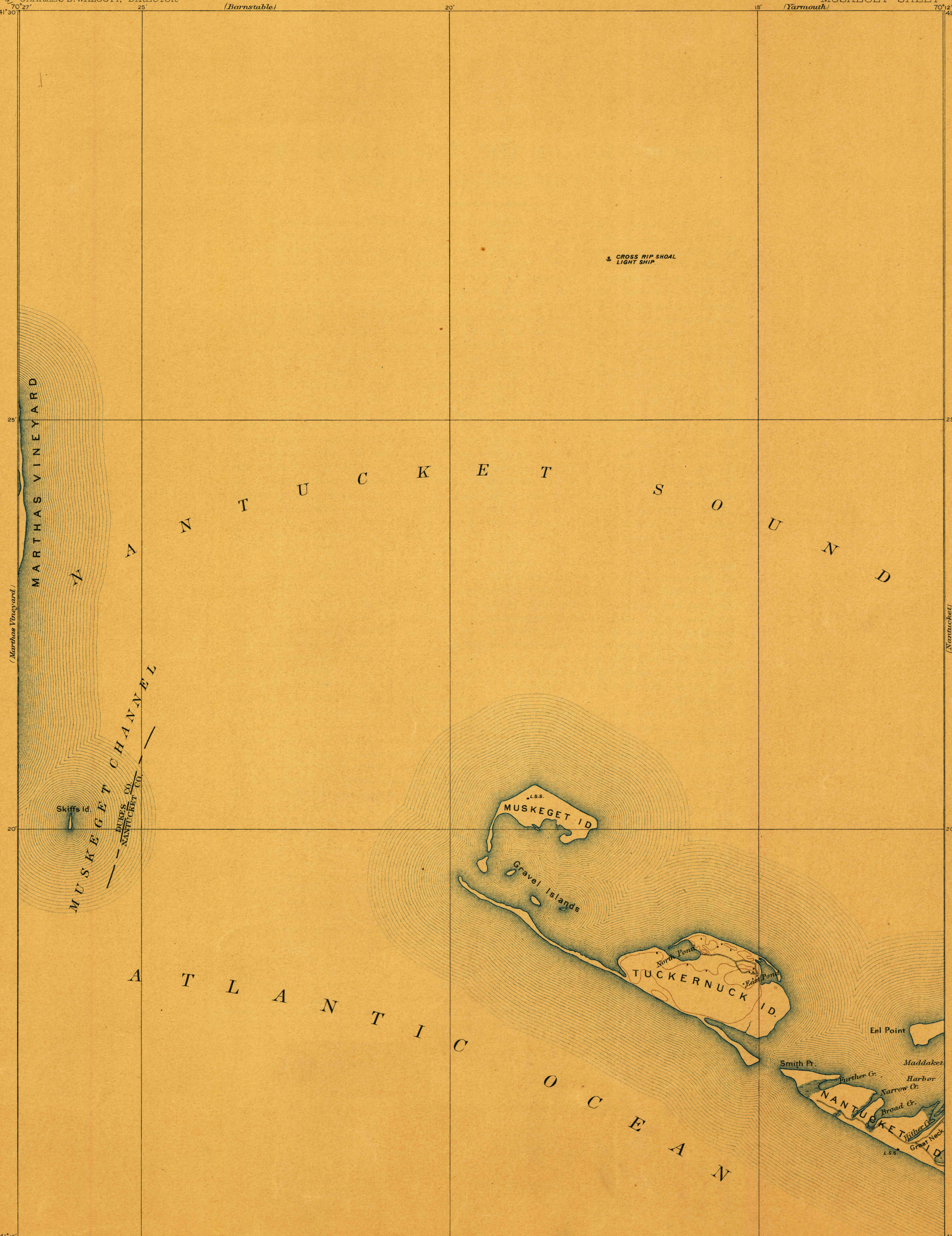
RELIEF  
*(printed in brown)*

-  Figures  
*(showing heights at mean sea level as mentally determined)*
-  Contours  
*(showing height above sea level and steepness of slope of the surface)*
-  Depression contours
-  Levees
-  Cliffs
-  Mine dumps

DRAINAGE  
*(printed in blue)*

-  Streams
-  Falls and rapids
-  Intermittent streams
-  Canals and ditches
-  Lakes and ponds
-  Intermittent lakes
-  Glaciers
-  Springs
-  Salt marshes
-  Fresh marshes
-  Tidal flats

*The above signs are current use on the graphic maps. Variations from this usage may be seen in some maps of earlier dates.*



Henry Gannett, Chief Geographer.  
 Marcus Baker, Geographer in charge.  
 Triangulation and Coast Line by the U.S. Coast and Geodetic Survey.  
 Topography by E.B. Clark.  
 Surveyed in 1887, in cooperation with the State of Massachusetts.

U. S. G. S.  
**FILE COPY**  
 Ed. Div. Topographic Maps.

Scale 62500  
 1 2 3 4 5 Miles  
 1 2 3 4 5 Kilometers  
 Contour interval 20 feet  
 Datum is mean sea level.

Dec. 11-1899. 2088  
 USGS  
 Historical File 2088.  
 Topographic Division

U. S. G. S.  
**FILE COPY**  
 muskeget. Ma