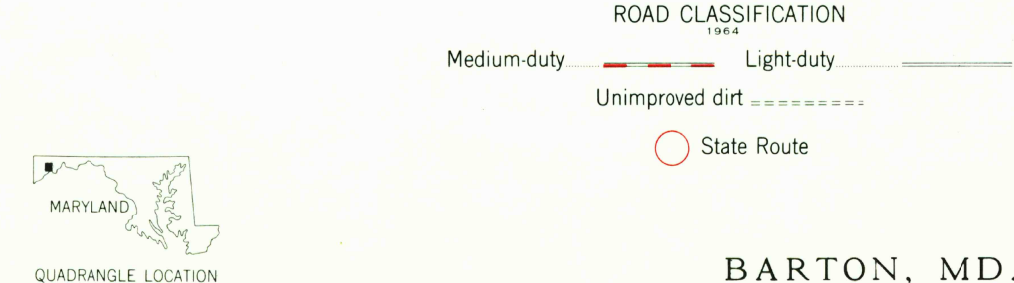
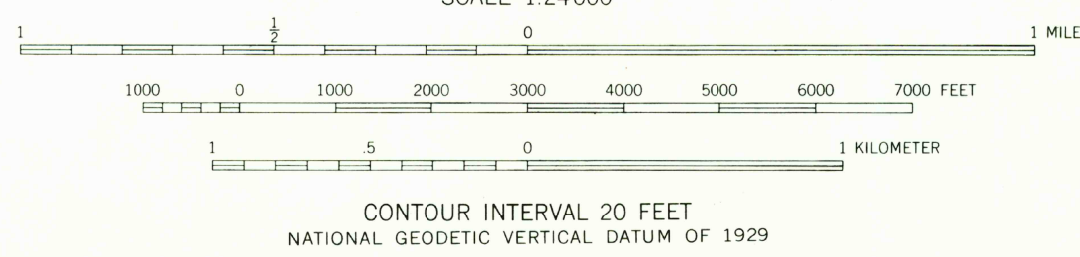
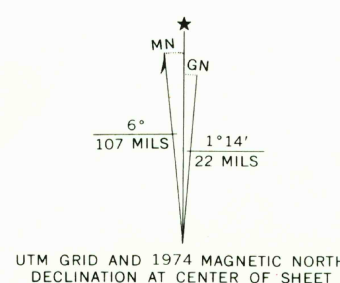


Mapped, edited, and published by the Geological Survey
Control by USGS
Topography from aerial photographs by multiplex methods
Aerial photographs taken 1946. Field check, 1947
Polyconic projection. 1927 North American datum
10,000-foot grid based on Maryland coordinate system.
Extent of state forest areas uncertain.
1000-meter Universal Transverse Mercator grid ticks,
zone 17, shown in blue
Revisions shown in purple compiled from aerial photographs
taken 1974. This information not field checked



USGS
HISTORICAL FILE
TOPOGRAPHIC DIVISION

BARTON, MD.
N3930-W7900/7.5
1947
PHOTOREVISED 1974
AMS 5163 II SE-SERIES V833

FEB 10 1976